



Quaker Run Fire
VA-VAS-230102
PNQQ13 (1522)



IAP

Tuesday, November 14, 2023
0600-2000 hrs.


Incident Link Tree



INCIDENT OBJECTIVES (ICS 202)

1. Incident Name:		2. Operational Period: TUESDAY	
QUAKER RUN		Date/Time From: 11/14/2023 0600 TUE	Date/Time To: 11/14/2023 2000 TUE
3. Objective(s):			
<p>1. Maintain firefighter safety by adhering to the 10 Standard Fire Fighting Orders, 18 Watch-out Situations, LCES, and 2:1 work rest ratio.</p> <p>2. Provide for public safety, protection of private property, and critical infrastructure.</p> <p>3. Limit the growth of the 2023 Quaker Run Fire to the North of structures on Quaker Run Road, south of the structures on Finks Hollow Lane, east of the Rapidan Road and south of the upper Dark Hollow Trail.</p> <p>4. Minimize impact to the Rapidan River Area, protect Rapidan Camp (Camp Hoover) and the Fork Mountain Repeater site.</p> <p>5. In developing strategy, the potential degradation of wilderness character will be considered before, and given significantly more weight, than economic efficiency and convenience. MIST techniques will be used, and all off-trail vehicle use must be pre-approved by the Agency Rep.</p> <p>6. Implement fire management strategies which will mitigate and minimize disturbance to soils, cultural, and natural resource values within the park.</p> <p>7. Manage the fire(s) in a cost effective and efficient manner while keeping Safety paramount.</p> <p>8. Minimize smoke impacts to Skyline Drive and the neighboring communities where possible.</p>			
4. Operational Period Command Emphasis:			
<p>Fire Conditions should dictate your actions. Priorities should be Safety of Firefighting resources and the public, utilize direct attack, with "MIST" tactics if possible.</p> <p>**Maintain situational awareness and ensure good communication practices. **</p>			
General Situational Awareness:			
<ul style="list-style-type: none"> • Long drives • Steep, windy roads • Critically dry fuels • Excessive drought • Cumulative fatigue 			
5. Site Safety Plan Required? Yes <input type="checkbox"/> No <input checked="" type="checkbox"/>			
Approved Site Safety Plan(s) Located			
6. Incident Action Plan (the items checked below are included in this Incident Action Plan):			
<input checked="" type="checkbox"/> ICS 202	<input type="checkbox"/> ICS 207	Other Attachments:	
<input checked="" type="checkbox"/> ICS 203	<input type="checkbox"/> ICS 208	<input checked="" type="checkbox"/> DEMOB _____	
<input checked="" type="checkbox"/> ICS 204	<input checked="" type="checkbox"/> ICS 220	<input checked="" type="checkbox"/> FINANCE _____	
<input checked="" type="checkbox"/> ICS 205	<input checked="" type="checkbox"/> Map/Chart	<input checked="" type="checkbox"/> INFORMATION _____	
<input type="checkbox"/> ICS 205A	<input checked="" type="checkbox"/> Weather Forecast/Tides/Currents	<input type="checkbox"/> _____	
<input checked="" type="checkbox"/> ICS 206			
7. Prepared by: KELLY GOOD	Position/Title: RESL(T)	Signature: 	
8. Approved by Incident Commander:	Name: DEBORAH BEARD	Signature: 	
ICS 202	IAP Page	Date/Time: 11/13/2023 2000	

ORGANIZATION ASSIGNMENT LIST (ICS 203)

1. Incident Name:		2. Operational Period: TUESDAY	
QUAKER RUN		Date/Time From: 11/14/2023 0600 TUE	Date/Time To: 11/14/2023 2000 TUE
3. Incident Commander(s) and Command Staff:		6. Logistics Section:	
		CHIEF	DAVID MOODY; CHRIS MCCCELLAND
IC/UC	DEBORAH BEARD CHAD STOVER	DEPUTY	CINDY SCHIFFER
DEPUTY	PAUL VARNEDOE (T)	FACILITIES UNIT	GENE-PAUL MATSON MAYRA MORENO
SAFETY OFFICER	PAUL CHURCHILL; BUDDY KELLEY LARRY HOLSOMBACK; TIM BENEDICT	SUPPLY UNIT	LEMUEL COOKSEY
INFORMATION OFFICER	BYRON HAIRE III; RICH REUSE; MICHELLE BURNETT (V) MADISON HEISER; DAVE STONE; GWEN BEAVAN; CATHY DOWD	ORDERING MANAGER	SHERRI KITE
LIAISON OFFICER	BRYAN SWANSON JEREMY EDWARDSON(T); JEREMY KNIGHTON (T)	RECEIVING/DISTRIBUTION MANAGER	JESSE OVERCASH
		GROUND SUPPORT UNIT	TODD WALLER; BRIAN TRUSS (T)
		COMMUNICATIONS UNIT	PAUL NOA; CHRISTOPHER HAM (T)
		RADIO OPERATOR	RACHEL NIELSEN TOM BOECKMANN
		MEDICAL UNIT	BART WALKER JEFFREY CUMMINGS
		SECURITY UNIT	PHILLIP TAGGART (T)
4. Agency/Organization Representative(s):		7. Operations Section:	
Agency/Organization	Name	PLANNING OPS SECTION CHIEF	TYLER VAN ORMER
NPS	MISSY FORDER	FIELD OPS SECTION CHIEF	BRIAN ELAM; JASON KLAWINSKY (T)
VDOF	CHAD STOVER		
MADISON COUNTY EMERGENCY MANAGEMENT	GAVIN HELME; BRIAN GORDON	BRANCH DIRECTOR I	
MADISON COUNTY SHERRIFF OFFICE	SHERIFF ERIK WEAVER	BRANCH DIRECTOR II	KEVIN GRODI
READ	ALAN WILLIAMS JOHN PEREZ	DIVISION/GROUP	A/H
5. Planning Section:		DIVISION/GROUP	D
CHIEF	CAROL O'BRYAN; KEN STERNER	DIVISION/GROUP	E
DEPUTY	JAMES EHRLICH (T)	DIVISION/GROUP	F
RESOURCES UNIT	MELONIE SELLERS; JOCELYN HOWELL (T) KELLY GOOD (T)	DIVISION/GROUP	G
STATUS CHECK-IN	NICOLE BRESNAHAN (V)		
SITUATION UNIT	SUSAN KETT	7b. Air Operations Branch:	
DEMOBILIZATION UNIT	JEFF DEMATTEIS	AIR OPS BRANCH DIRECTOR	JOHN MASON
FIRE BEHAVIOR ANALYST	KELLY CAGLE	AIR SUPPORT SUPERVISOR	ALBERT FARIA
TRAINING SPECIALIST	AL HOKE (V)	AIR ATTACK SUPERVISOR	GORDON GROSSLIGHT
GIS SPECIALIST	CHRISTIAN VOSE (V) HESTER MALLONEE (T); BRIANNA GIBSON (T)	8. Finance/Administration Section:	
TECHNOLOGY SUPPORT SPECIALIST	KEVIN CURRY WALTER WEBB	CHIEF	REGGIE LANIER JR
DOCUMENTATION UNIT	JESSICA HOLLINGSWORTH (V)	DEPUTY	LAURA WILSON
INCIDENT METEOROLOGIST	CHRISTIAN CASSELL CODY LEDBETTER (T)	TIME UNIT	LIBBY BAGWELL; KAYLA CLARK LISA ECKERT (T)
AIR RESOURCE ADVISOR	MARGARET KEY THOMAS DELLA ROCCA	COMPENSATION UNIT	TERRI MCDONALD (V)
		COST UNIT	TOM STEELE
9. Prepared By:	Name: JESSICA HOLLINGSWORTH	Position/Title: RESL	Signature: 
ICS 203	IAP Page	Date/Time: 11/13/2023 1240	



INCIDENT Weather Forecast



FORECAST NO: 5

PREDICTION FOR: Day Shift

SHIFT DATE: November 14, 2023

FORECAST ISSUED: 1800 hrs, November 13th, 2023

NAME OF FIRE: Quaker Run

UNIT: VA-VAS

SIGNED: Cody Ledbetter

Incident Meteorologist Trainee

WEATHER DISCUSSION: Critical fire weather conditions continue through the first half of the day. Gusty winds during the morning will taper off in the afternoon, though occasional gusts near 20 mph are possible through sunset. Critical humidity values likely develop by noon and continue through sunset.

*****Critically Low Humidity and Gusty Winds Expected Today*****

WEATHER FORECAST:

WEATHER: Mostly sunny with thin high clouds

TEMPERATURES: Highs in the low to mid 50s on ridges and mid to upper 50s in the valleys.

HUMIDITY: 50% in the morning, dropping to 20-30% after noon.

20 FT WINDS:

RIDGETOP - West-northwest winds 10 to 20 mph with gusts up to 35 mph in the morning, 5 to 10 mph during the afternoon with occasional gusts up to 20 mph.

SLOPE/VALLEY - Northwest winds 8 to 12 mph, becoming north-northwest 3-8 mph after noon.

HAINES INDEX: 5 (High)

STABILITY/INVERSION: Very shallow inversion weakening/breaking around 1000 hrs.

OUTLOOK FOR TONIGHT:

Mostly clear skies, west-northwest winds at 4 to 9 mph along the ridges, calm for the slopes/valleys. Humidities climb to 60 to 70 percent. Low temperatures in the mid 30s on the ridges, low 30s for the slopes/valleys.

OUTLOOK FOR WEDNESDAY:

Partly cloudy skies, southwest winds at 5 to 10 mph, with occasional gusts up to 15 mph along the ridges. Humidities recover to 60 to 70 percent in the morning, 40 percent in the afternoon. High temperatures will be in the mid to upper 50s.

EXTRA INFORMATION:

Sunrise: 0654

Sunset: 1701

FIRE BEHAVIOR FORECAST

FORECAST NUMBER: 6	TYPE OF FIRE: Wildland
FIRE NAME: Quaker Run	OPERATIONAL PERIOD: Day Shift
DATE ISSUED: Mon Nov 13, 2023 Time Issued: 1700	SHIFT DATE: Tues Nov 14, 2023
UNIT: Virginia DOF and Shenandoah NP	SIGNED: <i>Kelly Cagle</i> FBAN

WEATHER SUMMARY:

Local Thresholds – Watch Outs	Forecast for Today
7 Days or > Since Rainfall RH < 30 Winds > 15 mph	Min RH 25%-Winds WNW 20 G 35- Days Since Rain 4

FIRE BEHAVIOR:

Elevated fire conditions today! Strong winds and low humidities will provide for a much more fire prone day than recent days. Fuels are transitioning to available, and are expected to be able to support fire spread today, especially on southern aspects or full sunshine fuels. Smoldering or creeping expected inside the fire perimeter today. Reburn potential increasing if unburned fuels contacts heat sources. Any fire that escapes outside of unit may be able to display elevated fire behavior on a southern aspect or under full sunshine conditions. Under the right circumstances, do not underestimate suppression difficulty today.

These outputs assume dry fuel on a south facing slope. Other areas will have lower intensity.

Fire Type	Rate of Spread	Flame Length
Backing	1 to 2 chains per hour	1 to 2'
Uphill 20% slope	16 to 20 chains per hour	3 to 5'
Uphill 40% slope	20 to 26 chains per hour	4 to 6'

Maximum spotting distance = 100 feet

Peak Probability of Ignition =50 %

Specific Areas of Concern:

Branch 1 (Division Alpha, Golf, Hotel)- **Elevated fire conditions expected today.** This branch has been fairly quiet recently. Expect some increase in the visible smokes or smoldering inside the perimeter. Reburn is possible if unburned fuel exists near heat sources. Low fire behavior expected inside the perimeter. If fire escapes outside the perimeter on a south facing slope, expect elevated fire behavior and resistance to control efforts could be high in an uphill run.

Branch 2 (Division Delta, Echo, Foxtrot) **Elevated fire conditions expected today.** Heat remains in Echo and Foxtrot. Orientation of parts of the fireline will expose it directly to NW winds today – putting additional pressure on those lines. Expect increased smoke and smoldering today. Reburn possible where heat exists near unburned fuel. Reburn behavior would be very low intensity. If fire manages to escape the footprint, fire spread should be expected on any sunny fuels or south facing slopes. There is potential for the intensity to be high, especially in an uphill run.

Air Operations:

Turbulent air is expected during the first half of the day. Winds will decrease during the afternoon hours and will make for more suitable flying conditions. Clear skies expected.

Fire Behavior Safety Message:

Today is a day that could produce surprising fire behavior. After several days of lower fire potential, conditions today favor elevated fire behavior. If you can see sunshine on the fuel, don't assume that suppression actions will be routine or successful today.

Division/Group Assignment List (ICS 204 WF)
Controlled Unclassified Information//Basic

1. Incident Name:			3.			
QUAKER RUN			Branch:		Division/Group	
2. Operational Period: TUESDAY			1		A/H	
Date/Time From: 11/14/2023 0600 TUE		Date/Time To: 11/14/2023 2000 TUE				
4. Operations Personnel						
FIELD OPS		BRIAN ELAM JASON KLAWINSKY (T)		DIVISION/GROUP SUPERVISOR		
AIR ATTACK SUPERVISOR		GORDON GROSSLIGHT		OPERATIONS CHIEF		TYLER VAN ORMER
BRANCH DIRECTOR						
5. Resources Assigned this Period						
Strike Team / Task Force / Resource Designator		LWD	Leader	Number Persons	Drop Off PT./Time	Pick Up PT./Time
HCIA EASTERN REGION MOD		11/16	HEATHER TUCK	9	/0600	/2000
UTV APP30-ST		11/22			/0600	/2000
UTV ALB30-ST		11/22			/0600	/2000
UTV KWM30-ST		11/16			/0600	/2000
UTV LUN30-ST		11/22			/0600	/2000
UTV DIN30		11/16			/0600	/2000
FIA VA-ST		11/14	LINWOOD ROGERS	1	/0600	/2000
FIA VA-ST		11/14	CHRIS WEST	1	/0600	/2000
SOFC		11/21	LARRY HOLSOMBACK	1	/0600	/2000
MEDIC 10		11/25	OMAR DOMINGUEZ	2	FOBS/0600	FOBS/2000
6. Control Operations/Work Assignments:						
Task: Patrol and keep fire within the containment boundary.						
Purpose: Stop fire from growing in size outside the containment boundary.						
End State: To stop fire progression towards private property and structures to the east and south						
7. Special Instructions:						
Remove all unnecessary flagging and trash						
IWI Instructions						
1. Take charge of scene						
2. Contact DIV Sup and Quaker Run Communications on Command						
3. Follow Incident Medical Report (8 line)						
8. Division/Group Communication Summary						
Function	Channel	RX Frequency N/W	RX Tone/NAC	TX Frequency N/W	TX Tone/NAC	Mode
COMMAND	1 (CMD-1)	168.4750	156.7	165.4000	156.7	A
COMMAND	2 (CMD-2)	170.4250	156.7	168.0750	156.7	A
TACTICAL	3 (TAC-1)	168.0500	156.7	168.0500	156.7	A
AIR TO GROUND	14 (PRI A/G)	168.4000		168.4000		A
AIR TO GROUND	15 (SEC A/G)	169.2000		169.2000		A
AIR GUARD	16 (AIRGAURD)	168.6250		168.6250	110.9	A
9. Prepared By (Resource Unit Leader)			Approved By (Planning Section Chief)		Date	Time
KELLY GOOD RESL(T)			CAROL O'BRYAN PSCC		11/13/2023	2000

Division/Group Assignment List (ICS 204 WF)
Controlled Unclassified Information//Basic

1. Incident Name:		3.	
QUAKER RUN		Branch: 1	Division/Group A/H
2. Operational Period: TUESDAY			
Date/Time From: 11/14/2023 0600 TUE	Date/Time To: 11/14/2023 2000 TUE		

4. Operations Personnel			
FIELD OPS	BRIAN ELAM JASON KLAWSKY (T)	DIVISION/GROUP SUPERVISOR	
AIR ATTACK SUPERVISOR	GORDON GROSSLIGHT	OPERATIONS CHIEF	TYLER VAN ORMER
BRANCH DIRECTOR			

7. Special Instructions:

4. If unable to reach Quaker Run communications on command, call (208) 901-6177

8. Division/Group Communication Summary						
Function	Channel	RX Frequency N/W	RX Tone/NAC	TX Frequency N/W	TX Tone/NAC	Mode
COMMAND	1 (CMD-1)	168.4750	156.7	165.4000	156.7	A
COMMAND	2 (CMD-2)	170.4250	156.7	168.0750	156.7	A
TACTICAL	3 (TAC-1)	168.0500	156.7	168.0500	156.7	A
AIR TO GROUND	14 (PRI A/G)	168.4000		168.4000		A
AIR TO GROUND	15 (SEC A/G)	169.2000		169.2000		A
AIR GUARD	16 (AIRGAURD)	168.6250		168.6250	110.9	A

9. Prepared By (Resource Unit Leader)		Approved By (Planning Section Chief)		Date	Time
KELLY GOOD RESL(T)		CAROL O'BRYAN PSCC		11/13/2023	2000

Division/Group Assignment List (ICS 204 WF)
Controlled Unclassified Information//Basic

1. Incident Name:				3.			
QUAKER RUN				Branch:		Division/Group	
2. Operational Period: TUESDAY				2		D	
Date/Time From: 11/14/2023 0600 TUE		Date/Time To: 11/14/2023 2000 TUE					
4. Operations Personnel							
FIELD OPS		BRIAN ELAM JASON KLAWINSKY (T)		DIVISION/GROUP SUPERVISOR		DAVID HARMON MATT BOSS (T)	
AIR ATTACK SUPERVISOR		GORDON GROSSLIGHT		OPERATIONS CHIEF		TYLER VAN ORMER	
BRANCH DIRECTOR		KEVIN GRODI					
5. Resources Assigned this Period							
Strike Team / Task Force / Resource Designator		LWD	Leader	Number Persons	Drop Off PT./Time	Pick Up PT./Time	
NPS CREW #1 SHENANDOAH		11/22	LANE GIBBONS	10	/0600	/2000	
E-20008 ENG6 CHIHUAHUA		11/25	RORY BIGROPE	3	/0600	/2000	
TFLD		11/14	RUSTY DUNHAM	1	/0600	/2000	
SOF2		11/22	LARRY HOLSOMBACK	1	/0600	/2000	
MEDIC 10		11/25	OMAR DOMINGUEZ	2	FOBS/0600	FOBS/2000	
6. Control Operations/Work Assignments:							
Task: Patrol and monitor fire line for any heat and mop up. Purpose: Keep fire off of the Shenandoah NP. End State: To prevent fire from getting onto the Shenandoah NP and damaging any resources or historical sites.							
7. Special Instructions:							
Rapidan Gate Code: 0314							
<ul style="list-style-type: none"> • Keep fire east of Rapidan Road. Remove all unnecessary flagging and trash IWI Instructions 1. Take charge of scene 2. Contact DIV Sup and Quaker Run Communications on Command 3. Follow Incident Medical Report (8 line) 4. If unable to reach Quaker Run communications on command, call (208) 901-6177							
8. Division/Group Communication Summary							
Function	Channel	RX Frequency N/W	RX Tone/NAC	TX Frequency N/W	TX Tone/NAC	Mode	
COMMAND	1 (CMD-1)	168.4750	156.7	165.4000	156.7	A	
COMMAND	2 (CMD-2)	170.4250	156.7	168.0750	156.7	A	
TACTICAL	4 (TAC-2)	168.2000	156.7	168.2000	156.7	A	
AIR TO GROUND	14 (PRI A/G)	168.4000		168.4000		A	
AIR TO GROUND	15 (SEC A/G)	169.2000		169.2000		A	
AIR GUARD	16 (AIRGUARD)	168.6250		168.6250	110.9	A	
9. Prepared By (Resource Unit Leader)			Approved By (Planning Section Chief)			Date	Time
KELLY GOOD RESL(T)			CAROL O'BRYAN PSCC			11/13/2023	2000

Division/Group Assignment List (ICS 204 WF)
Controlled Unclassified Information//Basic

1. Incident Name:		3.	
QUAKER RUN		Branch:	Division/Group
2. Operational Period: TUESDAY		2	E
Date/Time From: 11/14/2023 0600 TUE	Date/Time To: 11/14/2023 2000 TUE		

4. Operations Personnel			
FIELD OPS	BRIAN ELAM JASON KLAWINSKY (T)	DIVISION/GROUP SUPERVISOR	HEATH THOMAS
AIR ATTACK SUPERVISOR	GORDON GROSSLIGHT	OPERATIONS CHIEF	TYLER VAN ORMER
BRANCH DIRECTOR	KEVIN GRODI		

5. Resources Assigned this Period					
Strike Team / Task Force / Resource Designator	LWD	Leader	Number Persons	Drop Off PT./Time	Pick Up PT./Time
HC2 VA DCR	11/13	KERRY O'NEIL	2	/0600	/2000
SOF2	11/22	TIM BENEDICT	1	/0600	/2000
REMS ROANOKE FD	11/24	MIKE ROTH	4	FOBS/0600	FOBS/2000

6. Control Operations/Work Assignments:

Task: Patrol, monitor and mop-up along fire line.
 Purpose: Keep fire from crossing control line and threatening Stoney Mtn.
 End State: To keep fire in its existing foot print and prevent fire from damaging resources on the Shenandoah NP.

7. Special Instructions:

Remove all unnecessary flagging and trash

IWI Instructions

1. Take charge of scene
2. Contact DIV Sup and Quaker Run Communications on Command
3. Follow Incident Medical Report (8 line)
4. If unable to reach Quaker Run communications on command, call (208) 901-6177

8. Division/Group Communication Summary						
Function	Channel	RX Frequency N/W	RX Tone/NAC	TX Frequency N/W	TX Tone/NAC	Mode
COMMAND	1 (CMD-1)	168.4750	156.7	165.4000	156.7	A
COMMAND	2 (CMD-2)	170.4250	156.7	168.0750	156.7	A
TACTICAL	5 (TAC-3)	168.6000	156.7	168.6000	156.7	A
AIR TO GROUND	14 (PRI A/G)	168.4000		168.4000		A
AIR TO GROUND	15 (SEC A/G)	169.2000		169.2000		A
AIR GUARD	16 (AIRGUARD)	168.6250		168.6250	110.9	A

9. Prepared By (Resource Unit Leader)	Approved By (Planning Section Chief)	Date	Time
KELLY GOOD RESL(T)	CAROL O'BRYAN PSCC	11/13/2023	2000

Division/Group Assignment List (ICS 204 WF)
Controlled Unclassified Information//Basic

1. Incident Name:			3.			
QUAKER RUN			Branch:		Division/Group	
2. Operational Period: TUESDAY			1		F	
Date/Time From: 11/14/2023 0600 TUE		Date/Time To: 11/14/2023 2000 TUE				
4. Operations Personnel						
FIELD OPS		BRIAN ELAM JASON KLAWINSKY		DIVISION/GROUP SUPERVISOR		PAT MURPHY
AIR ATTACK SUPERVISOR		GORDON GROSSLIGHT		OPERATIONS CHIEF		TYLER VAN ORMER
BRANCH DIRECTOR						
5. Resources Assigned this Period						
Strike Team / Task Force / Resource Designator		LWD	Leader	Number Persons	Drop Off PT./Time	Pick Up PT./Time
CR2I TEXAS CANYON		11/23	DANNY BURKLANDER	10	/0600	/2000
CENTRAL REGION TASK FORCE		11/16	BJ BUTLER	7	/0600	/2000
ENG6 HURRICANE VALLEY BRUSH 471		11/25	TYLER HIRSHFELD	2	/0600	/2000
DOZ2 MAD50-ST		11/14	THOMAS REEVES	1	/0600	/2000
UTV MAD30-ST		11/13			/0600	/2000
SOF2		11/22	TIM BENEDICT	1	/0600	/2000
REMS		11/23	MIKE ROTH	4	FOBS/0600	FOBS/2000
MEDIC 10		11/25	OMAR DOMINGUEZ	2	FOBS/0600	FOBS/2000
6. Control Operations/Work Assignments:						
Task: Patrol, monitor and mop-up along fire line. Purpose: Remove any threats to the fire line so fire will not progress towards the Shenandoah NP or private property. End State: Stop fire from moving west or north and threatening private property or the Shenandoah NP.						
7. Special Instructions:						
Remove all unnecessary flagging and trash IWI Instructions 1. Take charge of scene 2. Contact DIV Sup and Quaker Run Communications on Command 3. Follow Incident Medical Report (8 line) 4. If unable to reach Quaker Run communications on command, call (208) 901-6177						
8. Division/Group Communication Summary						
Function	Channel	RX Frequency N/W	RX Tone/NAC	TX Frequency N/W	TX Tone/NAC	Mode
COMMAND	1 (CMD-1)	168.4750	156.7	165.4000	156.7	A
COMMAND	2 (CMD-2)	170.4250	156.7	168.0750	156.7	A
TACTICAL	6 (TAC-4)	166.7250	156.7	166.7250	156.7	A
AIR TO GROUND	14 (PRI A/G)	168.4000		168.4000		A
AIR TO GROUND	15 (SEC A/G)	169.2000		169.2000		A
AIR GUARD	16 (AIRGUARD)	168.6250		168.6250	110.9	A
9. Prepared By (Resource Unit Leader)			Approved By (Planning Section Chief)		Date	Time
KELLY GOOD RESL(T)			CAROL O'BRYAN PSCC		11/13/2023	2000

Division/Group Assignment List (ICS 204 WF)
Controlled Unclassified Information//Basic

1. Incident Name:			3.			
QUAKER RUN			Branch:		Division/Group	
2. Operational Period: TUESDAY			1		G	
Date/Time From: 11/14/2023 0600 TUE		Date/Time To: 11/14/2023 2000 TUE				
4. Operations Personnel						
FIELD OPS		BRIAN ELAM JASON KLAWINSKY (T)		DIVISION/GROUP SUPERVISOR		KIRBY WOOLFOLK
AIR ATTACK SUPERVISOR		GORDON GROSSLIGHT		OPERATIONS CHIEF		TYLER VAN ORMER
BRANCH DIRECTOR						
5. Resources Assigned this Period						
Strike Team / Task Force / Resource Designator		LWD	Leader	Number Persons	Drop Off PT./Time	Pick Up PT./Time
C-20001 CR21 DIAMOND FIRE NCC		11/23	JOHNATHAN ALVAREZ	20	/0600	/2000
ENG6 E-607		11/14	CONNER GOOLSBY	1	/0600	/2000
E-20009 ENG6 MADISON FD B62		11/27	ROBERT KOHLER	4	/0600	/2000
SOFR		11/14	MATTHEW MARTIN	1	/0600	/2000
MEDIC 10		11/25	OMAR DOMINGUEZ	2	FOBS/0600	FOBS/2000
6. Control Operations/Work Assignments:						
Task: Patrol, monitor and mop-up along fire line. Purpose: Stop fire from threatening or damaging structures and private property. End State: To keep fire in its existing fire foot print, and remove threat to private property and structures.						
7. Special Instructions:						
Remove all unnecessary flagging and trash IWI Instructions 1. Take charge of scene 2. Contact DIV Sup and Quaker Run Communications on Command 3. Follow Incident Medical Report (8 line) 4. If unable to reach Quaker Run communications on command, call (208) 901-6177						
8. Division/Group Communication Summary						
Function	Channel	RX Frequency N/W	RX Tone/NAC	TX Frequency N/W	TX Tone/NAC	Mode
COMMAND	1 (CMD-1)	168.4750	156.7	165.4000	156.7	A
COMMAND	2 (CMD-2)	170.4250	156.7	168.0750	156.7	A
TACTICAL	7 (TAC-5)	166.7750	156.7	166.7750	156.7	A
AIR TO GROUND	14 (PRI A/G)	168.4000		168.4000		A
AIR TO GROUND	15 (SEC A/G)	169.2000		169.2000		A
AIR TO GROUND	16 (AIRGUARD)	168.6250		168.6250	110.9	A
9. Prepared By (Resource Unit Leader)			Approved By (Planning Section Chief)		Date	Time
KELLY GOOD RESL(T)			CAROL O'BRYAN PSCC		11/13/2023	2000



HEALTH AND SAFETY MESSAGE

SAFETY is YOU & ME

We are ALL accountable for SAFE behaviors

“Just because you always did it that way, doesn’t make it right”

INCIDENT: Quaker Run

DATE: November 14, 2023


Major Hazards and Risks: *Windy Conditions and Low Humidity*

Windy Conditions are predicted to be in the forecast today and the fire lines should have been tested last night from the winds. When you go out to your divisions today to check the fire lines, keep your situational awareness up, you may have tree limbs, rolling rocks or ash from stumps across the fire line. If you notice these things, it could be a good indicator for you that changes in fire behavior could be right around the corner. If the fire becomes active due to the weather changes, it is critical to act decisively regarding the changing situation.

Low Relative Humidity is predicted as well, anything lower than 30% should be considered critical especially on the slopes that have the most contact with the sun. These conditions can promote a change in fire behavior during the day and possible into the early evening hours. Winds, fuels and topography may align at any time today and cause an increase in fire behavior.

Be alert, watch for spotting, and above all maintain your LCES.

Watch Out Situation of the Day



15. WIND INCREASES AND/OR CHANGES DIRECTION

Standard Firefighting Orders

1. Keep informed on fire weather conditions and forecasts.
2. Know what your fire is doing at all times.
3. Base all actions on current and expected behavior of the fire.
4. Identify escape routes and safety zones and make them known.
5. Post lookouts when there is possible danger.
6. Be alert. Keep calm. Think clearly. Act decisively.
7. Maintain prompt communications with your forces, your supervisor, and adjoining forces.
8. Give clear instructions and insure they are understood.
9. Maintain control of your forces at all times.
10. Fight fire aggressively, having provided for safety first.

1. INCIDENT NAME: Quaker Run	2. OPS PERIOD DATE: 11/14/23	START TIME: 0800	END TIME: 1800	SUNRISE 0652	SUNSET 1702
-----------------------------------------------	----------------------------------------	----------------------------	--------------------------	------------------------	-----------------------

3. REMARKS and RISK MITIGATIONS: -All missions will be analyzed in terms of hazards and risks. -Make informed risk acceptance decisions. -Insure to brief for all IA missions to include new frequencies, ground contacts and other aircraft. -High level to low level recon of each new LZ/Dipsite *TRACK WATER SOURCE USE ON COST SUMMARIES FOR EACH DIP SITE. - All aircraft requests go through HEBM if ATGS is not operational. - Request ATGS through Operations.	4. READY ALERT AIRCRAFT: See Medical Plan	5. TFR # 3/7678 5 nm Radial from 38 28.5' x 78 20.7' Freq: 122.925 Surface > 6,500 MSL 0800-1800 Local
-------------------------------------------------------------------------------------------------------------------------------------------------------------------------------------------------------------------------------------------------------------------------------------------------------------------------------------------------------------------------------------------------------------------------------------------------------------------------------------------------------------	---------------------------------------------------------	----------------------------------------------------------------------------------------------------------------------------------

6. PERSONNEL		NAME	PHONE #	7. FREQUENCIES	AM	FM	8. FIXED-WING
AOBD		John Mason	865-336-6664	A/A (TFR/IA)	122.925		Air Attack: 16KW / Beech C90A / Base: CRJ
ASGS		Albert Faria	907-419-5415	A/A	134.525		Lead Planes/Airtankers/Scoopers - Order through Air Attack. If air attack is not up order through AOBD.
ATGS		Gordon Grosslight	719-431-1389	A/A	126.525		Tankers: T-104 / DC 9-87 / Base: CHA (*Off Sunday) T-107 / MD-87 / Base: CHA (*Off Saturday) T-167 / RJ-85 / Base: CHA (*Off Monday) T-41 / MD-87 / Base: CHA (*Off Friday) Manager: Doug Ivey 423-892-6861
HEBM		Marc Rudkin	307-287-0440	A/G Command (Primary)		168.4000	
				A/G Tactical (Secondary)		169.2000	
				DECK		163.100	Costs to: 2023.quakerrun.finance@firenet.gov
VA-VIC Dispatch -Aircraft		Sara	434-423-2008	AIRGUARD (emergency only)		168.6250 TX Tone 110.9	

9. HELICOPTERS

FAA N#	T Y	MAKE/ MODEL	BASE	AVAIL	START	REMARKS	FAA N#	T Y	MAKE/ MODEL	BASE	AVAIL	START	REMARKS
318MG	3	AS350B3	OMH	0800	0830	Recon / Bucket	767NA	1	K-1200	OMH	0800	0830	Bucket

INCIDENT RADIO COMMUNICATIONS PLAN (ICS 205)
Controlled Unclassified Information/Basic

1. Incident Name:		2. Date/Time Prepared:		3. Operational Period:		DAY & NIGHT					
Quaker Run Fire		Date: 11/13/23 Time: 1700	Date/Time From: 11/14/23 0630	Date/Time To: 11/14/23 2000							
4. Basic Radio Channel Use:											
Zone Group	Ch #	Function	Channel Name	Assignment	RX Freq	RX Tone/NAC	TX Freq	TX Tone/NAC	Mode (A,D, or M)	Remarks	
1	1	COMMAND	CMD - 1	COMMAND NET	168.4750	156.7	165.4000	156.7	A	Command Repeater	
1	2	COMMAND	CMD - 2	COMMAND NET	170.4250	156.7	168.0750	156.7	A	Command Repeater	
1	3	TACTICAL	TAC - 1	DIV - A/H	168.0500	156.7	168.0500	156.7	A	DIV A/H	
1	4	TACTICAL	TAC - 2	DIV - D	168.2000	156.7	168.2000	156.7	A	DIV - D	
1	5	TACTICAL	TAC - 3	DIV - E	168.6000	156.7	168.6000	156.7	A	DIV - E	
1	6	TACTICAL	TAC - 4	DIV - F	166.7250	156.7	166.7250	156.7	A	DIV - F	
1	7	TACTICAL	TAC - 5	DIV - G	166.7750	156.7	166.7750	156.7	A	DIV - G	
1	8	TACTICAL	TAC - 6	UNASSIGNED	168.2500	156.7	168.2500	156.7	A	TAC - 6	
1	9										
1	10										
1	11										
1	12										
1	13										
1	14	AIR TO GROUND	PRI A/G	PRIMARY A/G	168.4000	NONE	168.4000	NONE	A	FOR AERIAL RECON	
1	15	AIR TO GROUND	SEC A/G	SECONDARY A/G	169.2000	NONE	169.2000	NONE	A	FOR WATER DROP OPERATIONS	
1	16	AIRGUARD	AIRGUARD	EMERGENCY USE	168.6250	NONE	168.6250	110.9	A	EMERGENCY HAILING OF AIRCRAFT	
5. Special Instructions:											
6. Prepared By (Communications Unit Leader)				Name: PAUL NOA, SA-IMT GOLD				Signature: <i>Paul J. Noa</i>			
ICS 205				IAP Page				Date/Time: 11/13/23 / 1700			

MEDICAL PLAN (ICS 206 WF)

Controlled Unclassified Information//Basic

1. Incident Project Name		2. Operational Period					
Quaker Run Fire		Date/Time		11/14/23 0600-2000			
3. Ambulance Services							
Name	Complete Address	Phone & EMS Frequency		Advanced Life Support (ALS) Yes No			
Madison County EMS	1449 North Main Street Madison, VA 22727	540-948-5161		<input checked="" type="checkbox"/>	<input type="checkbox"/>		
Medical Jets International	505 E US Hwy 80 Forney, Tx 75126	713-572-5196		<input checked="" type="checkbox"/>	<input type="checkbox"/>		
Page EMS	103 S Court St, Luray VA, 22835	540-743-4142		<input type="checkbox"/>	<input checked="" type="checkbox"/>		
4. Air Ambulance Services							
Name	Phone	Type of Aircraft & Capability					
UVA Pegasus Air (UVA)	800-552-1826	EC135 ALS critical care- Charlottesville					
PHI	800-258-8181	ALS Critical Care					
5. Hospitals							
Name Complete Address	GPS Datum – WGS 84 Coordinate Standard Degrees Decimal Minutes	Travel Time Air Gnd.		Phone	Helipad Yes No		Level of Care Facility
UVA Culpeper 501 Sunset Ln, Culpeper, VA 22701	Lat: 38°27'16.43"N Long: 78° 0'51.64"W	10 min	30 min	540-829-4183 (ED Rn station)	<input checked="" type="checkbox"/>	<input type="checkbox"/>	24 hr. ED
UVA Charlottesville 1215 Lee Street, Charlottesville, Va	Lat: 38° 1'51.38"N Long: 78°29'50.21"W	15 min	60 min	434-924-9287 med com	<input checked="" type="checkbox"/>	<input type="checkbox"/>	Level 1 Trauma
VCU burn center 1213 E Clay St, Richmond, VA 23219	Lat: 37°32'25.85"N Long: 77°25'55.10"W	45 min	120 min	866-628-9337 burn center #	<input checked="" type="checkbox"/>	<input type="checkbox"/>	Level 1 TC and Burn Center
Orange Family Practice 2503 S Seminole Trail, Madison, VA	Lat: 38°21'2.41"N Long: 78°16'51.15"W	NA	10 min	540-948-0005 (M-F 0730-1630)	<input type="checkbox"/>	<input checked="" type="checkbox"/>	Family practice- "urgent care" walk in
Page Memorial 200 Memorial Dr. Luray, VA 22835	Lat: 38°39'46.83"N Long: 78°28'2.85"W	15 min	45 min	540-743-4561	<input checked="" type="checkbox"/>	<input type="checkbox"/>	24 hr. ED
6. Division Branch Group							
Area Location Capability		Resources assigned this period:	RO#	Designator	Leader	# Crew	Phone
A/H		EMS Responders & Capability:	E-20010	Medic 10	O. Dominguez	2	713-572-5196
D		Medical Emergency Channel:	Command 1 or contact 911				
E		Resources assigned this period:	RO#	Designator	Leader	# Crew	Phone
F		EMS Responders & Capability:	E-20010	Medic 10	O. Dominguez	2	713-572-5196
G		Medical Emergency Channel:	Command 1 or contact 911				
A/H		Resources assigned this period:	RO#	Designator	Leader	# Crew	Phone
D		EMS Responders & Capability:	O-20033	Roanoke REMS	Mike Roth	4	540-493-6373
E		Medical Emergency Channel:	Command 1 or contact 911				
F		Resources assigned this period:	RO#	Designator	Leader	# Crew	Phone
G		EMS Responders & Capability:	O-20033	Roanoke REMS	Mike Roth	4	540-493-6373
A/H		Medical Emergency Channel:	E-20010	Medic 10	Dominguez	2	713-572-5196
D		Medical Emergency Channel:	Command 1 or contact 911				
E		Resources assigned this period:	RO#	Designator	Leader	# Crew	Phone
F		EMS Responders & Capability:	O-20033	Roanoke REMS	Mike Roth	4	540-493-6373
G		Medical Emergency Channel:	E-20010	Medic 10	O. Dominguez	2	713-572-5196

MEDICAL PLAN (ICS 206 WF)

Controlled Unclassified Information//Basic

EMS Responders & Capability:	Medic 10 ALS Ambulance at the FOB
Medical Emergency Channel:	Command 1 or contact 911

For Medical Emergencies Incident Within an Incident (IWI) Instructions:

- 1. Take charge of the scene**
- 2. Contact Division Sup and Quaker Run Communications on Command Channel**
- 3. Follow Incident Medical Report (8-Line).**
- 4. If Unable to Reach Quaker Run Communications on Command, Call 208-901-6177**

7. Prepared By (Medical Unit Leader)	8. Date/Time	9. Reviewed By (Safety Officer)	10. Date/Time
Bart Walker MEDL	11/13/23 1600	Buddy Kelley, SOFC	11/13/23 1630

Human Resource Message

The mission of the Gold Team is to safely, effectively and efficiently manage the Quaker Run Fire by maintaining a team of skilled and productive personnel. During this incident we will strive to successfully complete our mission and achieve our objectives while creating a positive, work environment for all assigned incident personnel. Consumption of drugs that alter decision making abilities on the job, such as marijuana and alcohol, is prohibited. The Gold Team fully supports every assigned personnel's right to have a safe and enjoyable assignment. ANY form of harassment or discrimination will not be tolerated. All inappropriate behavior will be dealt with promptly. Disciplinary action and reporting back to an individual's home unit will be initiated as necessary.

Please report any incidents of inappropriate behavior to your supervisor or any member of the Gold Team

Debbie Beard, Incident Commander



Finance Message

Quaker Run Finance Email: 2023.quakerrun.finance@firenet.gov

Finance is located at the American Legion Post, 310 Thrift Rd, Madison, VA

COMP/CLAIMS: 352-454-5385 - leave a message

Please send all finance documentation to:



2023.quakerrun.finance@firenet.gov

TIME COLLECTION: Please email your time today!

- ◆ PLEASE INCLUDE RO IN SUBJECT LINE OF EMAIL
- ◆ PLEASE DOCUMENT H-PAY FOR DUTY BEING PERFORMED
- ◆ PLEASE MARK YOUR LAST DAY AS **FINAL** WHEN YOU ARE DEMOBING
- ◆ PLEASE MAKE EVERY EFFORT TO TURN IN ALL CTR's AND SHIFT TICKETS DAILY
- ◆ PLEASE INCLUDE YOUR RESOURCE ORDER # ON ALL DOCUMENTATION SUBMITTED, INCLUDING RECEIPTS
- ◆ IF YOU HAVE QUESTIONS OR NEED ASSISTANCE, PLEASE SEND AN EMAIL AND INCLUDE YOUR PHONE NUMBER; WE WILL CALL YOU
- ◆ PLEASE ADD YOUR PHONE NUMBER AND EMAIL TO A CTR OR SHIFT TICKET TO FACILITATE DEMOB

FINANCE CHECK IN:

- ◆ PLEASE ENSURE THE BELOW DOCUMENTS ARE EMAILED TO FINANCE WITH E# OR O# NOTED:

Agency Equipment/Crews:	Overhead:	Contract Equipment/Contract Crews:	Cooperator:
<ul style="list-style-type: none">• Manifest• Resource Order• CTR's	<ul style="list-style-type: none">• Resource Order• AD Hire Form (If an AD)• CTR's	<ul style="list-style-type: none">• Agreement/Manifest• Resource Order• CTR / Shift Ticket• Inspection Forms	<ul style="list-style-type: none">• Cooperative Agreement• Resource Order• CTR / Shift Ticket• Inspection Forms

DEMOBILIZATION CHECK-OUT PROCESS

In person service from Demob and Finance is available at:

The American Legion

310 Thrift Rd, Madison, VA 22727.

Please do not leave the incident until the following steps have been completed!

1. **Note your Demob date in the IAP.** Inform your incident supervisor if that date is wrong, so they can contact demob to update. *Remember: Demob Date is one day after Last Work Day.*
2. **If you need a flight home, at least 3 days before your demob date, you need to provide your info to DMOB:**

Click on this QR code for the Air Travel Info Form, DMOB will then submit a flight request form through Dispatch to get you a flight. DMOB will email your flight itinerary to you after flight is booked.



Link to air travel request: <https://forms.office.com/g/HRJ28deY8T>

AIR TRAVEL INFO

3. **On your Demob Date or end of shift on last day:** Check out with the following units:
 - Supply Unit – Return gear and supplies.
 - Ground Support – Return pool NERV rentals, receive inspections, etc.
 - Communications Unit - Return radios and other communications equipment.
 - Time/Finance – Ensure that all CTRs and/or shift tickets have been submitted and you have received your final, signed OF-288 Time Report or OF-286 invoice.
4. **Demob Checkout Form IMPORTANT:** Once you have completed the above steps, click on the QR code to the right and fill out the **Demob Checkout Form**.

This form is necessary to document your demob and allow us to notify Dispatch on your ETA.


Link to Demob Checkout Form:

<https://forms.office.com/g/1S7gAQLcDi>

Contact the Demob Unit Leader for any questions!

Jeff DeMatteis: (208) 891-6082


2023.quakerrun.demob@firenet.gov



Demob Checkout Form

TRAINING MESSAGE

**Don't Let Documenting Your Training
Be The Missing Piece In Your Puzzle!**



**Be Sure to Check-in and Check-out
with a Incident Training Specialist!**
al_hoke@firenet.gov - (678) 232-7107

Please complete each form in its entirety.



[Quaker Run Check-In](#)



[Quaker Run Trainee Exit/Demob](#)

Close out requirements include:

- Ensure your trainer(s)/evaluator(s) has/have initialed the completed tasks in your PTB;
- Obtain an Incident Performance Rating (please sign in the appropriate block at the bottom of the form);
- Obtain an Evaluation Record;
 - If evaluator initialed #1 on your Evaluation Record, ensure he/she signs as final evaluator (located on the backside of your PTB cover page);
- Email all documentation (including the above items, when appropriate) to al_hoke@firenet.gov.

If you have questions relating to your training assignment or need any training forms or anything else, please contact Al Hoke, TNSP (678-232-7107 - al_hoke@firenet.gov).

Quaker Run Fire Public Information



(540) 613-1809 - 8 a.m. to 8 p.m.

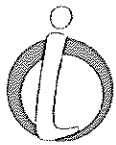


2023.QuakerRun@firenet.gov



<https://www.facebook.com/ForestryVA>

InciWeb Fire Information



<https://inciweb.wildfire.gov/vavas-2023-quaker-run-fire>

Thank You!

The Public Information Officer section thanks everyone for taking time out of their busy workload on and off the fireline to assist us with participating in videos and posing for photographs. The media and public have expressed their appreciation for this as well. Thank you.

Quaker Run

Documentation Process

1. Name files in accordance with the standardized NWCG naming conventions:
{DocType}_{Version}_{Date}_{IncidentNumber}

EXAMPLE: UNIT DAILY LOGS – ICS 214

eDoc_214_HollingsworthJessica_20231110_230102

2. File your docs in the "eDoc Box". Pick 1 of the following methods:

A. Drop them daily into the 'eDoc Box' in the General Channel under 'DOC IN-BOX.

B. Email them to jessica_hollingsworth@firenet.gov

All documentation will be filed electronically in TEAMS. There are no paper copies or paper doc boxes. If you have questions about what to file or how, please reach out!

Questions about the process? Need help? Ask!

Jessica Hollingsworth

jessica_hollingsworth@firenet.gov or 601-966-0331

LOGISTICS INFORMATION

COMMUNICATIONS

Phone number is 208-901-6177, this phone is staffed 24/7

FACILITIES

Operational briefings are at the Forward Operating Base
at Graves Mountain Farm Campground
3822 State Road 670 (Old Blue Ridge Turnpike), Syria VA

ICP is at 1473 North Main Street, Madison VA

Demob, Finance and Public Information are at the American Legion, Post 157
310 Thrift Road, Madison VA

Turn left out of ICP onto Main St and go 1.0 mile south on Main St,
then turn right onto Thrift Road

GROUND SUPPORT and SUPPLY

Located at the Forward Operating Base at
Graves Mountain Farm Campground
3822 State Road 670 (Old Blue Ridge Turnpike), Syria VA

MEDICAL

For **NON-EMERGENCY** medical needs, please contact either
Medical Unit Leader at 352-203-9191 OR 317-730-6653

ORDERING


Send an electronic General Message (213) or a photo (PDF if possible)
of a hard copy 213 to Ordering at 2023.quakerrun.ordering@firenet.gov

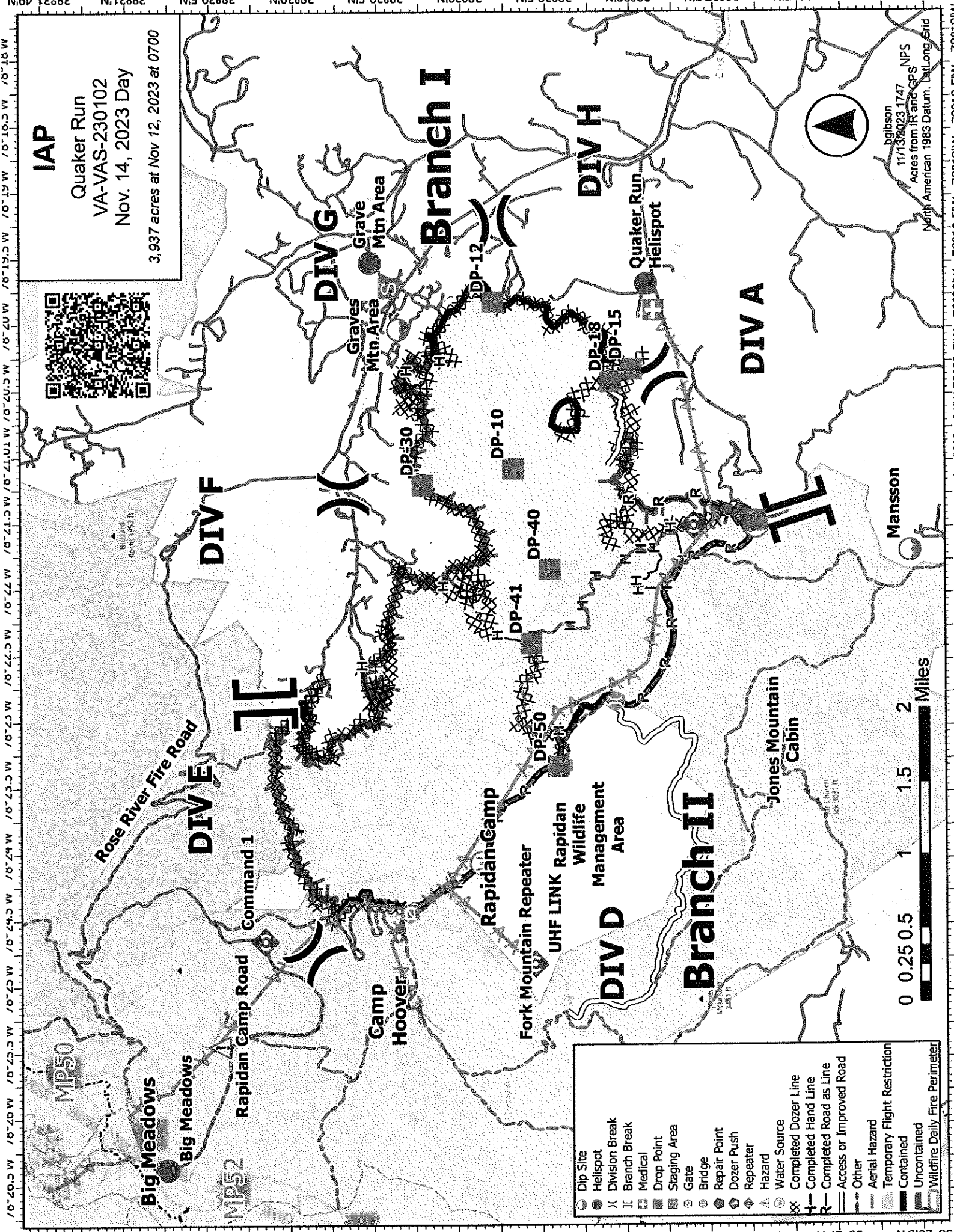
Please include Point of Contact w/phone number,
Report To Location/Delivery Point, and Date & Time Needed

Helispot

Graves Mountain Area
Quaker Run
VA-VAS-230102

Graves Mountain Farm Campground
3822 Old Blue Ridge Turnpike, Syria, VA 22743
38.49144, -78.33018





IAP
 Quaker Run
 VA-VAS-230102
 Nov. 14, 2023 Day
 3,937 acres at Nov 12, 2023 at 0700



bgibson
 11/13/2023 1747
 Acres from IK and GPS
 NPS
 North American 1983 Datum, DatLong Grid

- Dip Site
- Helispot
- ⌘ Division Break
- ⌘ Branch Break
- ⊕ Medical
- ⊕ Drop Point
- ⊕ Staging Area
- ⊕ Gate
- ⊕ Bridge
- ⊕ Repair Point
- ⊕ Dozer Push
- ⊕ Repeater
- ⊕ Hazard
- ⊕ Water Source
- ⊕ Completed Dozer Line
- ⊕ Completed Hand Line
- ⊕ Completed Road as Line
- ⊕ Access or Improved Road
- ⊕ Other
- ⊕ Aerial Hazard
- ⊕ Temporary Flight Restriction
- ▬ Contained
- ▬ Uncontained
- ▬ Wildfire Daily Fire Perimeter



ACTIVITY LOG (ICS 214)

1. Incident Name:	2. Operational Period: Date From: _____ Date To: _____ Time From: _____ Time To: _____	
--------------------------	--------------------------------------------------------------------------------------------------	--

3. Name:	4. ICS Position:	5. Home Agency (and Unit):
-----------------	-------------------------	-----------------------------------

6. Resources Assigned:		
Name	ICS Position	Home Agency (and Unit)

7. Activity Log:	
Date/Time	Notable Activities

8. Prepared by: Name: _____	Position/Title: _____	Signature: _____
------------------------------------	-----------------------	------------------

MEDICAL PLAN (ICS 206 WF)

Controlled Unclassified Information//Basic

Medical Incident Report

FOR A NON-EMERGENCY INCIDENT, WORK THROUGH CHAIN OF COMMAND TO REPORT AND TRANSPORT INJURED PERSONNEL AS NECESSARY.

FOR A MEDICAL EMERGENCY: IDENTIFY ON-SCENE INCIDENT COMMANDER BY NAME AND POSITION AND ANNOUNCE "MEDICAL EMERGENCY" TO INITIATE RESPONSE FROM IMT COMMUNICATIONS/DISPATCH.

Use the following items to communicate situation to communications/dispatch.

1. CONTACT COMMUNICATIONS / DISPATCH (Verify correct frequency prior to starting report)

Ex: "Communications, Div. Alpha. Stand-by for Emergency Traffic."

2. INCIDENT STATUS: Provide incident summary (including number of patients) and command structure.

Ex: "Communications, I have a Red priority patient, unconscious, struck by a falling tree. Requesting air ambulance to Forest Road 1 at (Lat./Long.) This will be the Trout Meadow Medical, IC is TFLD Jones. EMT Smith is providing medical care."

Severity of Emergency / Transport Priority	<input type="checkbox"/> RED / PRIORITY 1 Life or limb threatening injury or illness. Evacuation need is IMMEDIATE <i>Ex: Unconscious, difficulty breathing, bleeding severely, 2° - 3° burns more than 4 palm sizes, heat stroke, disoriented.</i> <input type="checkbox"/> YELLOW / PRIORITY 2 Serious Injury or illness. Evacuation may be DELAYED if necessary. <i>Ex: Significant trauma, unable to walk, 2° - 3° burns not more than 1-3 palm sizes.</i> <input type="checkbox"/> GREEN / PRIORITY 3 Minor Injury or illness. Non-Emergency transport <i>Ex: Sprains, strains, minor heat-related illness.</i>	
Nature of Injury or Illness & Mechanism of Injury		Brief Summary of Injury or Illness <i>(Ex: Unconscious, Struck by Falling Tree)</i>
Evacuation Request		Air Ambulance / Short Haul/Hoist Ground Ambulance / Other
Patient Location		Descriptive Location & Lat. / Long. (WGS84)
Incident Name		Geographic Name + Medical <i>(Ex: Trout Meadow Medical)</i>
On-Scene Incident Commander		Name of on-scene IC of incident within an incident <i>(Ex: TFLD Jones)</i>
Patient Care		Name of Care Provider <i>(Ex: EMT Smith)</i>

3. INITIAL PATIENT ASSESSMENT: Complete this section for each patient as applicable (start with the most severe patient)

Patient Assessment: See IRPG PAGE 106

Treatment:

4. EVACUATION PLAN:

Evacuation Location (if different): (Descriptive Location (drop point, intersection, etc.) or Lat. / Long.) Patient's ETA to Evacuation Location: Click or tap here to enter text.

Helispot / Extraction Site Size and Hazards:

5. ADDITIONAL RESOURCES / EQUIPMENT NEEDS:

Example: Paramedic/EMT, crews, immobilization devices, AED, oxygen, trauma bag, IV/fluid(s), splints, rope rescue, wheeled litter, HAZMAT, extrication

6. COMMUNICATIONS: Identify State Air/Ground EMS Frequencies and Hospital Contacts as applicable

Function	Channel Name/Number	Receive (RX)	Tone/NAC *	Transmit (TX)	Tone/NAC *
COMMAND					
AIR-TO-GRND					
TACTICAL					

7. CONTINGENCY: Considerations: If primary options fail, what actions can be implemented in conjunction with primary evacuation method? Be thinking ahead..

8. ADDITIONAL INFORMATION: Updates/Changes, etc.

REMEMBER: Confirm ETA's of resources ordered. Act according to your level of training. Be Alert. Keep Calm. Think Clearly. Act Decisively.