








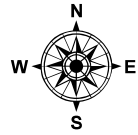
# North Zone Complex Operations

## Edith Gap

3/23/24 Day

471 acres at 3/21/24 @ 2020

-  Uncontained
-  Wildfire Daily Fire Perimeter
-  USFS Forest Boundary
-  Streams
-  Waterbodies
-  Secondary Roads
-  Local Roads
-  Forest GAP Roads
-  Trails
-  Structures



1:42,000 | Gold GISS | 3/22/2024 2013  
Acres from Flight and GPS  
WGS 1984 Datum, LatLong Grid

