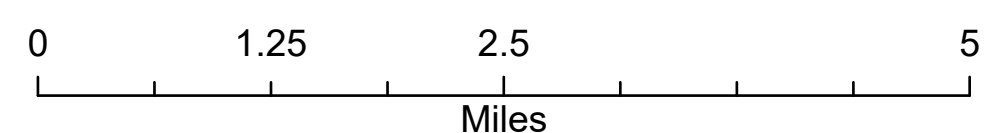



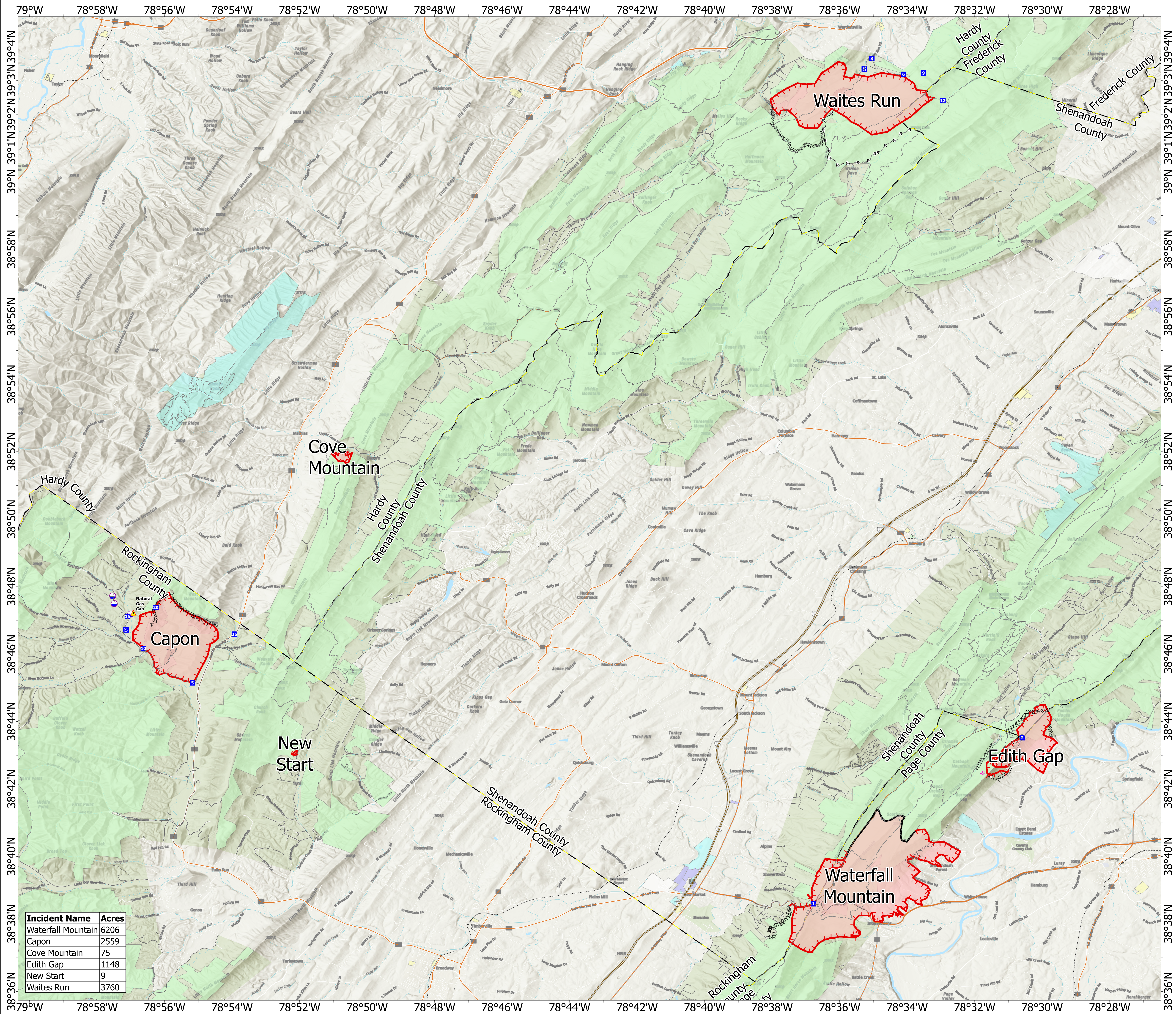
North Zone Complex Briefing

VA-VAF-240050
3/24/24 Day

- Drop Point
- Staging Area
- Other
- ▲ Hazard
- Dip Site
- Completed Dozer Line
- Completed Hand Line
- Completed Road as Line
- Planned Dozer Line
- Access Route
- Fire Edge (Field Collection)
- Contained
- Uncontained
- Event Polygon
- Polygon Type
- Wildfire Daily Fire Perimeter
- Trails
- Forest GAP Roads
- Primary Roads
- Secondary Roads
- Railroads
- County Boundary
- Private
- State
- Federal
- Local Government
- Non-Governmental Organization
- Unknown



1:65,284 | Gold GISS | 3/23/2024 1918
Acres from Flight and GPS
WGS 1984 Datum, Lat/Long Grid



Incident Name	Acres
Waterfall Mountain	6206
Capon	2559
Cove Mountain	75
Edith Gap	1148
New Start	9
Waites Run	3760