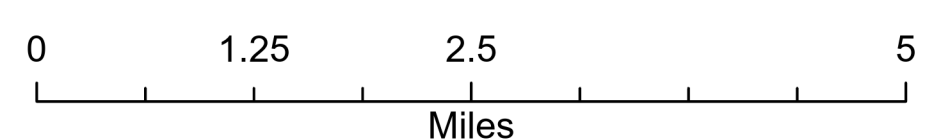

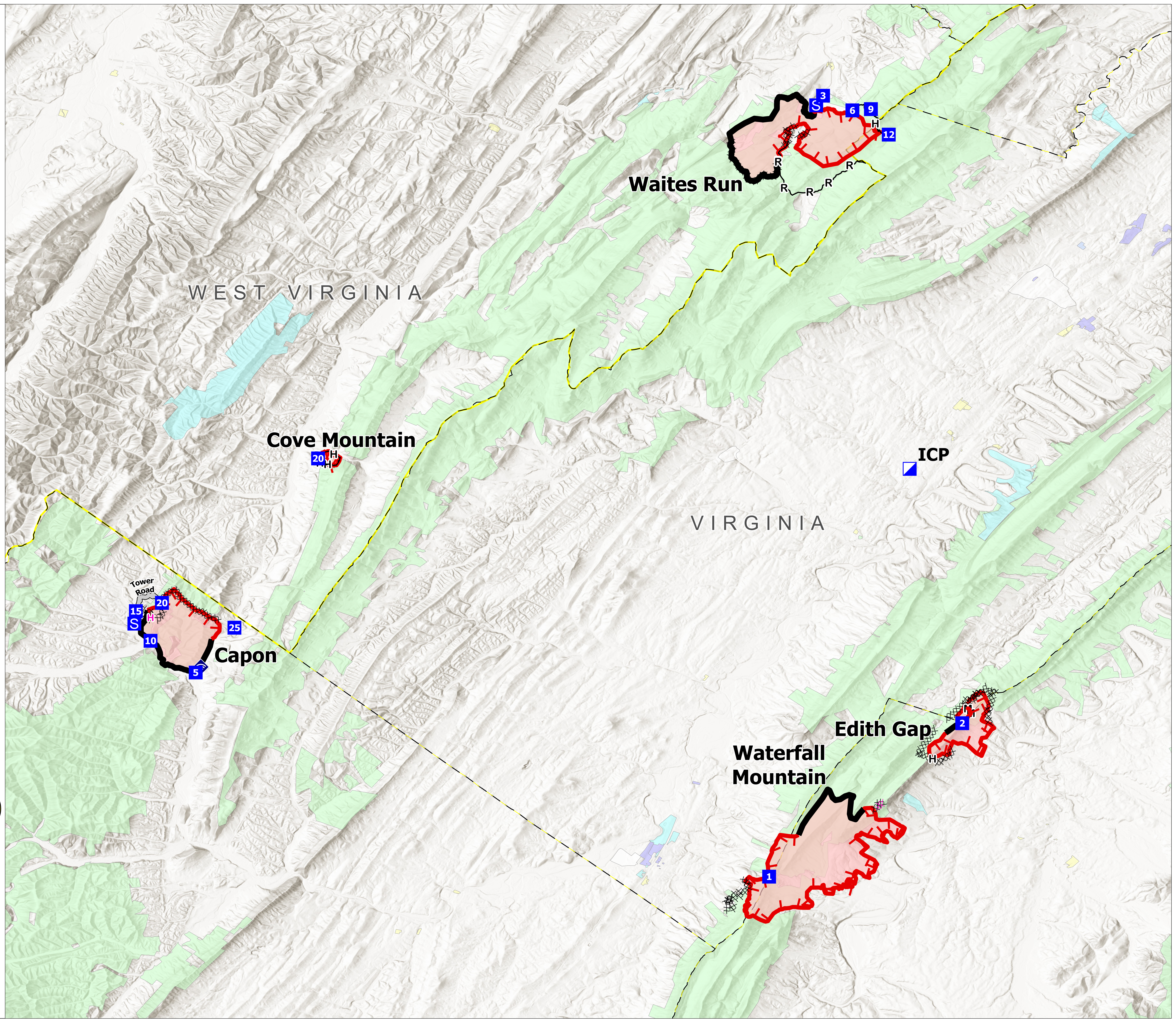


North Zone Complex Briefing

VA-VAF-240050
3/25/24 Day

- Incident Command Post
- Drop Point
- Staging Area
- Internet Access
- Completed Dozer Line
- Completed Hand Line
- Completed Mixed Construction Line
- Completed Road as Line
- Planned Dozer Line
- Planned Hand Line
- Access Route
- Fire Edge (Field Collection)
- Contained
- Uncontained
- Wildfire Daily Fire Perimeter
- County Boundary
- State Boundaries
- Private
- State
- Federal
- Local Government
- Non-Governmental Organization
- Unknown



1:70,000 | Gold GISS | 3/24/2024 1935
Acres from Flight and GPS
WGS 1984 Datum, Lat/Long Grid