











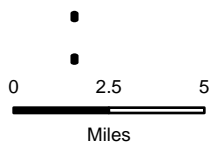


# IAP

North Zone Complex  
VA-VAF-240050  
3/25/2024 Day

-  Contained
-  Uncontained
-  Wildfire Daily Fire Perimeter
-  Completed Dozer Line
-  Completed Hand Line
-  Completed Road as Line
-  Planned Hand Line
-  Access Route
-  Helispot
-  Drop Point
-  Staging Area
-  Internet Access
-  Hazard
-  Dip Site
-  Trails
-  USFS Forest Boundary
-  State Boundaries



1:319,262 | SA Gold Team | 3/24/2024 1907  
Acres from Flight and GPS  
WGS 1984 Datum, LatLong Grid

