



























# North Zone Complex Operations

**Edith Gap  
VA-VAF-240050  
3/25/24 Day**

1245 acres at 3/21/24 @ 2020

-  Aerial Hazard
-  Drop Point
-  Hot Spot - Spot Fire
-  Completed Dozer Line
-  Completed Hand Line
-  Completed Mixed Construction Line
-  Completed Road as Line
-  Planned Dozer Line
-  Fire Edge (Field Collection)
-  Contained
-  Uncontained
-  Wildfire Daily Fire Perimeter
-  Streams
-  Waterbodies
-  Trails
-  Forest GAP Roads
-  Secondary Roads
-  Local Roads
-  Railroads
-  Structures
-  State
-  Federal
-  Local Government
-  County Boundary
-  State Boundaries



1:14,875 | Gold GISS | 3/24/2024 2039  
Acres from Flight and GPS  
WGS 1984 Datum, LatLong Grid

