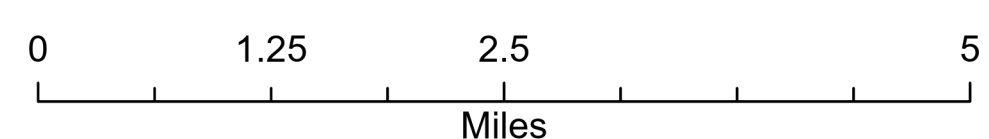



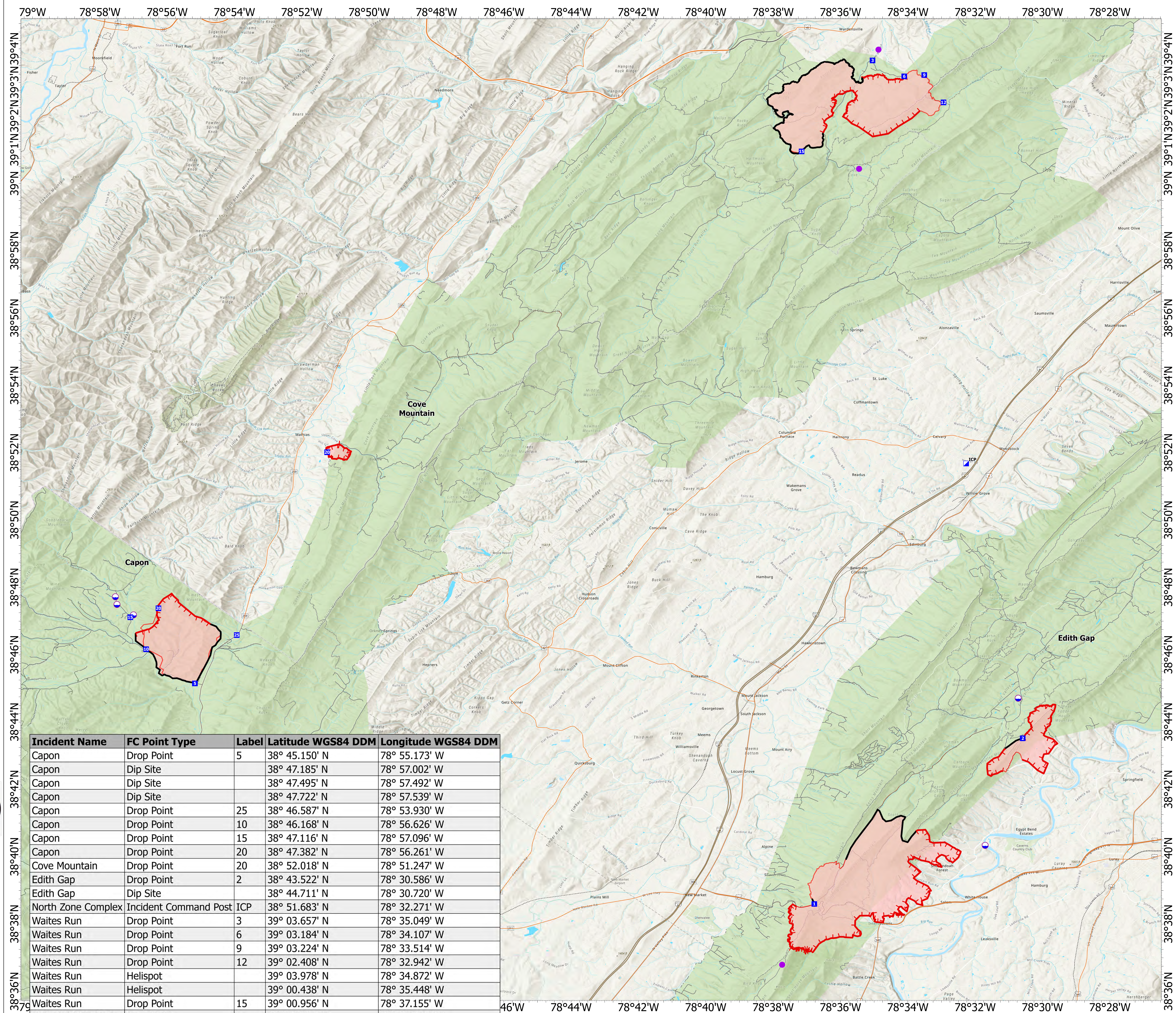
North Zone Complex Air Ops

VA-VAF-240050
3/26/24 Day

- Event Polygon
- Polygon Type
 - Wildfire Daily Fire Perimeter
 - Contained
 - Uncontained
- Label Point
- Helispot
- Incident Command Post
- Drop Point
- Dip Site
- IR Polygon
- IR Polygons
 - IR Heat Perimeter
- Streams
- ▬ Waterbodies
- ▬ USFS Forest Boundary
- Trails
- Forest GAP Roads
- Primary Roads
- Secondary Roads
- Railroads



1:65,284 | Gold GISS | 3/25/2024 2054
Acres from flight and GPS acres from flight and GPS
WGS 1984 Datum, LatLong Grid



Incident Name	FC Point Type	Label	Latitude WGS84 DDM	Longitude WGS84 DDM
Capon	Drop Point	5	38° 45.150' N	78° 55.173' W
Capon	Dip Site		38° 47.185' N	78° 57.002' W
Capon	Dip Site		38° 47.495' N	78° 57.492' W
Capon	Dip Site		38° 47.722' N	78° 57.539' W
Capon	Drop Point	25	38° 46.587' N	78° 53.930' W
Capon	Drop Point	10	38° 46.168' N	78° 56.626' W
Capon	Drop Point	15	38° 47.116' N	78° 57.096' W
Capon	Drop Point	20	38° 47.382' N	78° 56.261' W
Cove Mountain	Drop Point	20	38° 52.018' N	78° 51.247' W
Edith Gap	Drop Point	2	38° 43.522' N	78° 30.586' W
Edith Gap	Dip Site		38° 44.711' N	78° 30.720' W
North Zone Complex	Incident Command Post	ICP	38° 51.683' N	78° 32.271' W
Waites Run	Drop Point	3	39° 03.657' N	78° 35.049' W
Waites Run	Drop Point	6	39° 03.184' N	78° 34.107' W
Waites Run	Drop Point	9	39° 03.224' N	78° 33.514' W
Waites Run	Drop Point	12	39° 02.408' N	78° 32.942' W
Waites Run	Helispot		39° 03.978' N	78° 34.872' W
Waites Run	Helispot		39° 00.438' N	78° 35.448' W
Waites Run	Drop Point	15	39° 00.956' N	78° 37.155' W
Waterfall Mountain	Drop Point	1	38° 38.601' N	78° 36.777' W
Waterfall Mountain	Dip Site		38° 40.340' N	78° 31.704' W
Waterfall Mountain	Helispot		38° 36.795' N	78° 37.732' W