






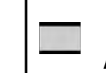
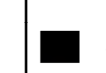


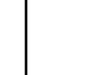


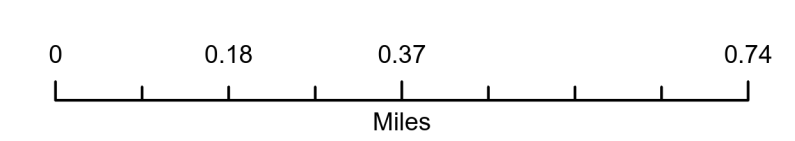



North Zone Complex Briefing Capon

VA-VAF-240050
3/26/24 Day

-  Drop Point
-  Staging Area
-  Internet Access
-  Hazard
-  Completed Dozer Line
-  Planned Hand Line
-  Access Route
-  Contained
-  Uncontained
-  Wildfire Daily Fire Perimeter
-  Forest GAP Roads
-  County Boundary
-  State Boundaries
-  Federal



1:13,000 | Gold GISS | 3/25/2024 2058
Acres from Flight and GPS
WGS 1984 Datum, Lat/Long Grid

