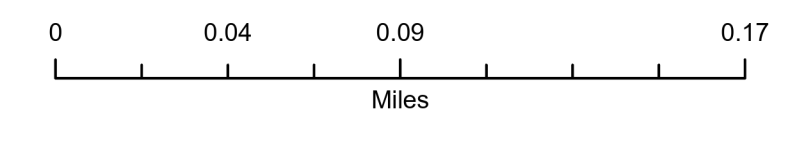

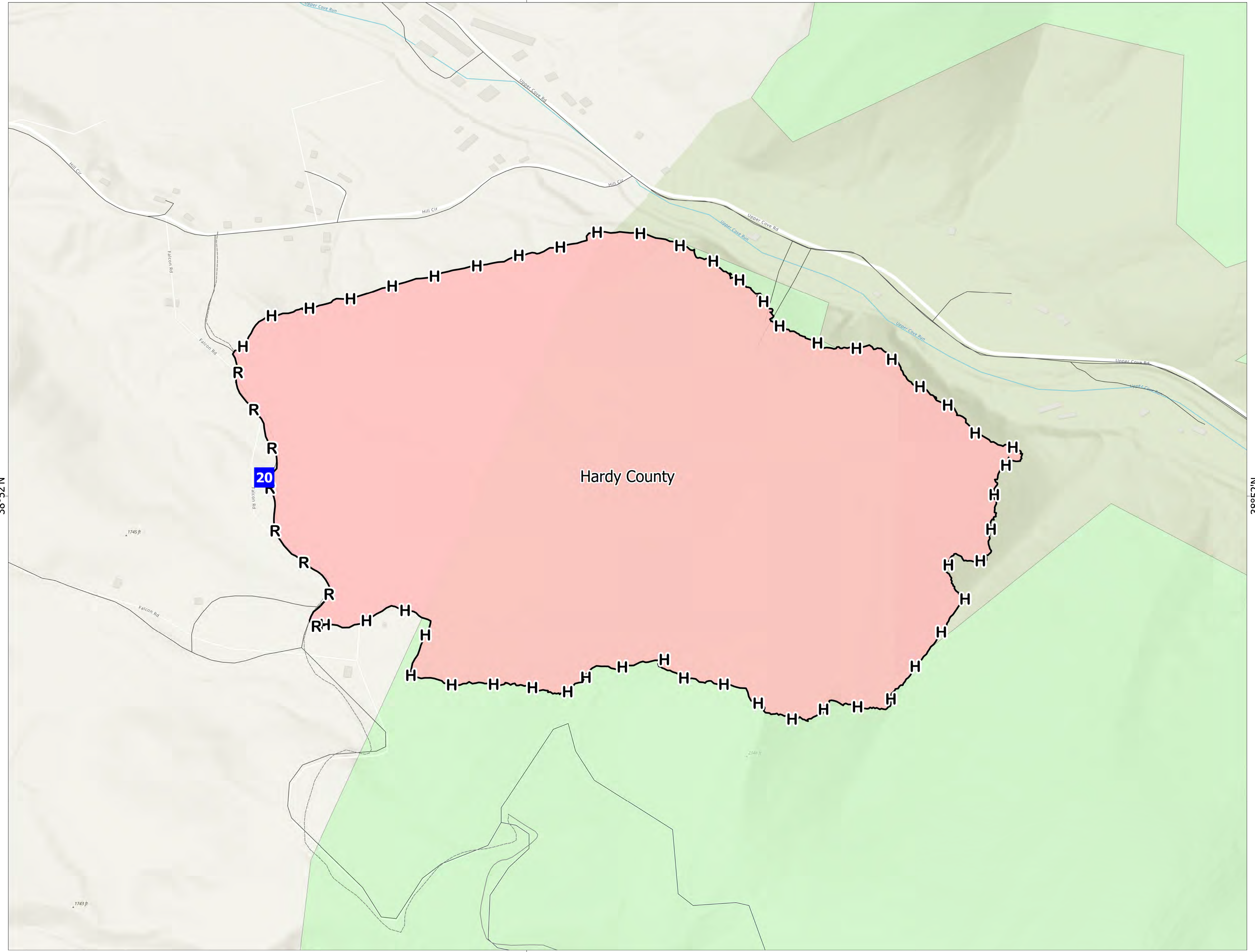


North Zone Complex Briefing

Cove Mountain

VA-VAF-240050
3/26/24 Day

- Drop Point
- Completed Hand Line
- Completed Road as Line
- Wildfire Daily Fire Perimeter
- Trails
- Forest GAP Roads
- County Boundary
- State Boundaries
- State
- Federal



1:3,000 | Gold GISS | 3/25/2024 2058
Acres from Flight and GPS
WGS 1984 Datum, Lat/Long Grid