














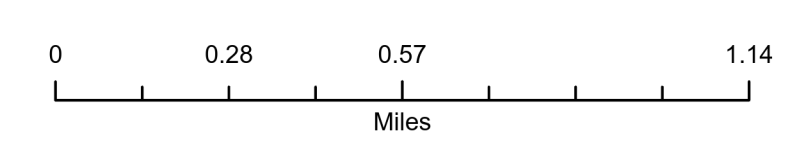



North Zone Complex Briefing Waterfall

VA-VAF-240050
3/26/24 Day

-  Drop Point
-  Hot Spot - Spot Fire
-  Completed Dozer Line
-  Completed Hand Line
-  Completed Mixed Construction Line
-  Fire Edge (Field Collection)
-  Contained
-  Uncontained
-  Wildfire Daily Fire Perimeter
-  Trails
-  Forest GAP Roads
-  County Boundary
-  State Boundaries
-  State
-  Federal



1:20,000 | Gold GISS | 3/25/2024 2100
Acres from Flight and GPS
WGS 1984 Datum, Lat/Long Grid

