




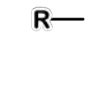




















# North Zone Complex Operations

**Waites Run  
VA-VAF-240050  
3/26/24 Day**

4361 acres at 3/21/24 @ 2020

-  Drop Point
-  Staging Area
-  Fence - Cut/Damaged
-  Completed Dozer Line
-  Completed Hand Line
-  Completed Road as Line
-  Repair Line
-  Fire Edge (Field Collection)
-  Contained
-  Uncontained
-  Wildfire Daily Fire Perimeter
-  Streams
-  Waterbodies
-  Trails
-  Forest GAP Roads
-  Secondary Roads
-  Local Roads
-  Structures
-  State
-  Federal
-  Local Government
-  County Boundary
-  StateBoundaries



0 0.25 0.5 1 1.5  
Miles

1:14,875 | Gold GISS | 3/25/2024 2106  
Acres from Flight and GPS  
WGS 1984 Datum, LatLong Grid

