
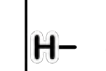
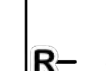

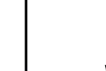






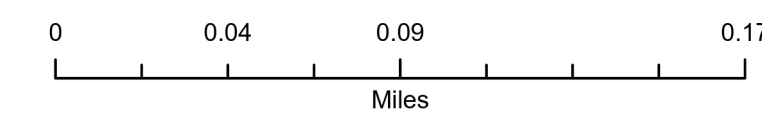

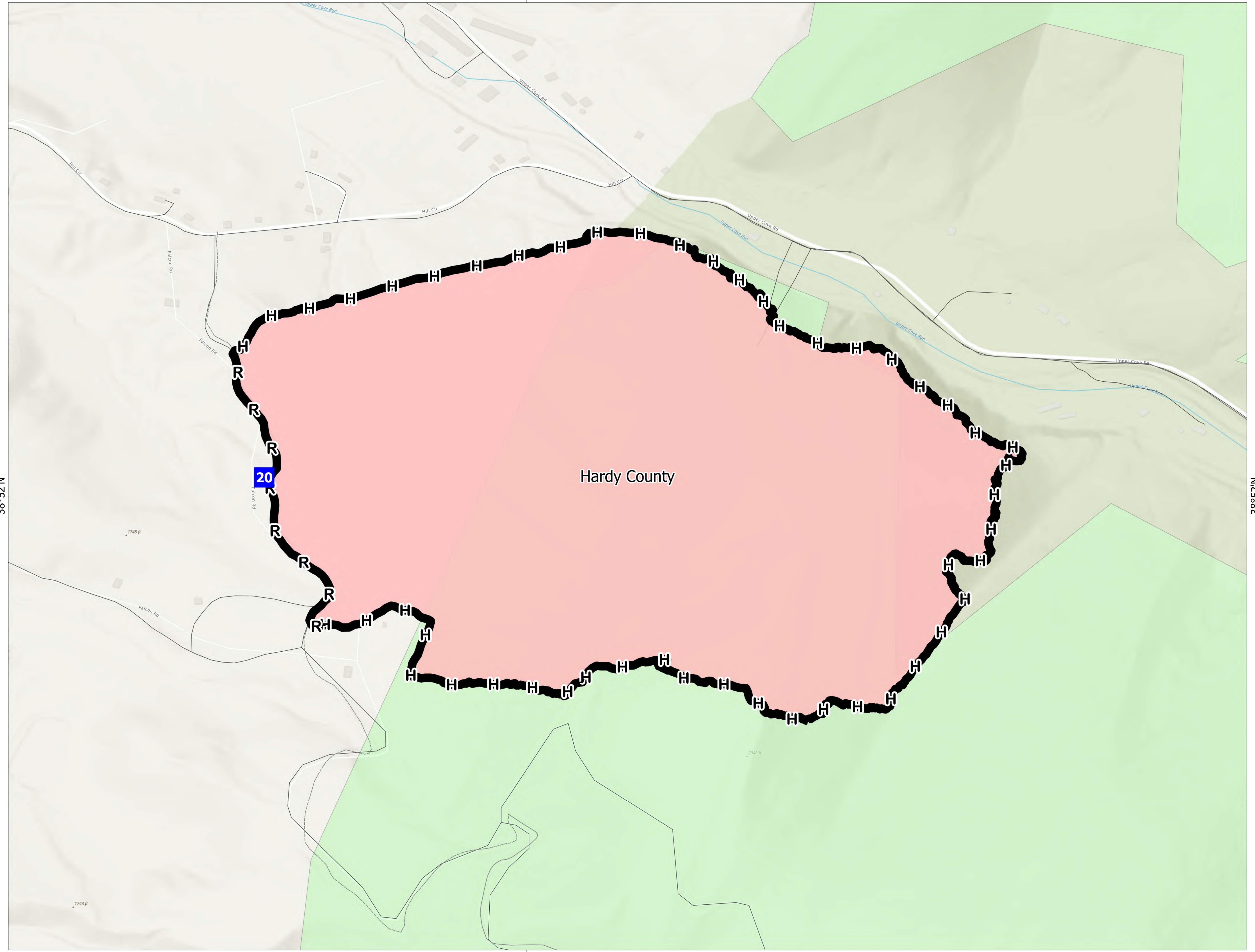


North Zone Complex Briefing

Cove Mountain

VA-VAF-240050
3/27/24 Day

-  Drop Point
-  Completed Hand Line
-  Completed Road as Line
-  Contained
-  Wildfire Daily Fire Perimeter
-  Trails
-  Forest GAP Roads
-  County Boundary
-  State Boundaries
-  State
-  Federal



1:3,000 | Gold GISS | 3/26/2024 1958
Acres from Flight and GPS
WGS 1984 Datum, Lat/Long Grid