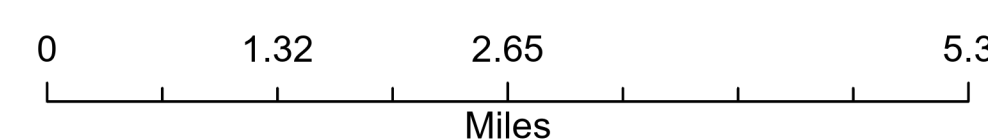



North Zone Complex Briefing

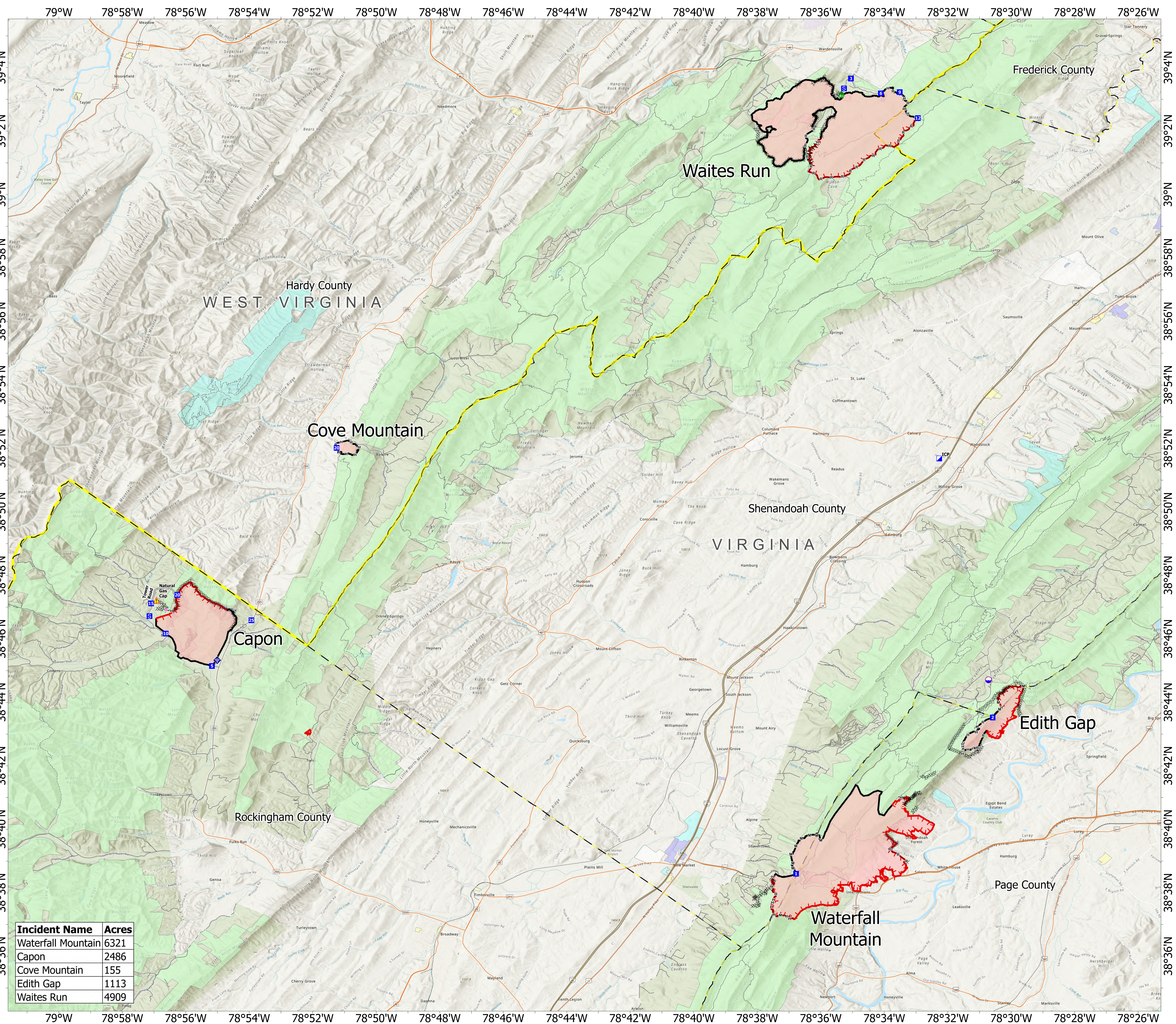
VA-VAF-240050

3/27/24 Day

- Incident Command Post
- Drop Point
- Staging Area
- Hot Spot - Spot Fire
- ◆ Fence - Cut/Damaged
- ◆ Internet Access
- ▲ Hazard
- Dip Site
- ⊗ Completed Dozer Line
- ⊗ Completed Fuel Break
- ⊗ Completed Hand Line
- ⊗ Completed Mixed Construction Line
- ⊗ Completed Road as Line
- ⊗ Planned Hand Line
- Access Route
- Road Repair
- Contained
- Uncontained
- IR Heat Perimeter
- Wildfire Daily Fire Perimeter
- Trails
- Forest GAP Roads
- Local Roads
- Railroads
- Structures
- County Boundary
- State Boundaries
- Streams
- Waterbodies
- Private
- State
- Federal
- Local Government
- Non-Governmental Organization
- Unknown
- USFS Forest Boundary



1:70,000 | Gold GISS | 3/26/2024 1956
Acres from Flight and GPS
WGS 1984 Datum, Lat/Long Grid



Incident Name	Acres
Waterfall Mountain	6321
Capon	2486
Cove Mountain	155
Edith Gap	1113
Waites Run	4909