

























# North Zone Complex Operations

**Edith Gap**  
**VA-VAF-240050**  
**3/27/24 Day**

1113 acres at 3/26/24 @ 1815

-  Drop Point
-  Hot Spot - Spot Fire
-  Dip Site
-  Completed Dozer Line
-  Completed Hand Line
-  Completed Mixed Construction Line
-  Completed Road as Line
-  Contained
-  Uncontained
-  Wildfire Daily Fire Perimeter
-  Streams
-  Waterbodies
-  Trails
-  Forest GAP Roads
-  Secondary Roads
-  Local Roads
-  Railroads
-  Structures
-  State
-  Federal
-  Local Government
-  County Boundary
-  StateBoundaries



1:14,875 | Gold GISS | 3/26/2024 2003  
 Acres from Flight and GPS  
 WGS 1984 Datum, LatLong Grid

