




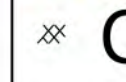
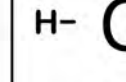
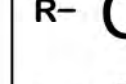








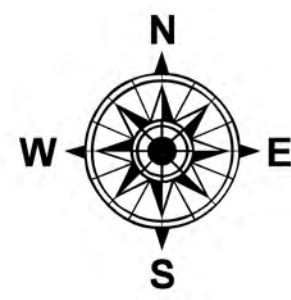


North Zone Complex Briefing

Capon

VA-VAF-240050
3/28/2024 Day

-  Helispot
-  Drop Point
-  Staging Area
-  Internet Access
-  Hazard
-  Completed Dozer Line
-  Completed Hand Line
-  Completed Road as Line
-  Access Route
-  Contained
-  Uncontained
-  Wildfire Daily Fire Perimeter
-  Forest GAP Roads
-  County Boundary
-  State Boundaries
-  Federal



0 0.18 0.37 0.74
Miles

1:13,000 | Gold GISS | 3/27/2024 1833
Acres from Flight and GPS
WGS 1984 Datum, Lat/Long Grid

