
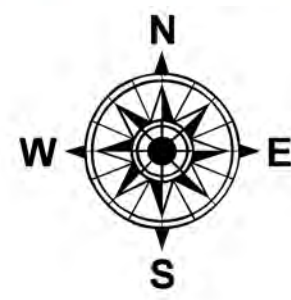
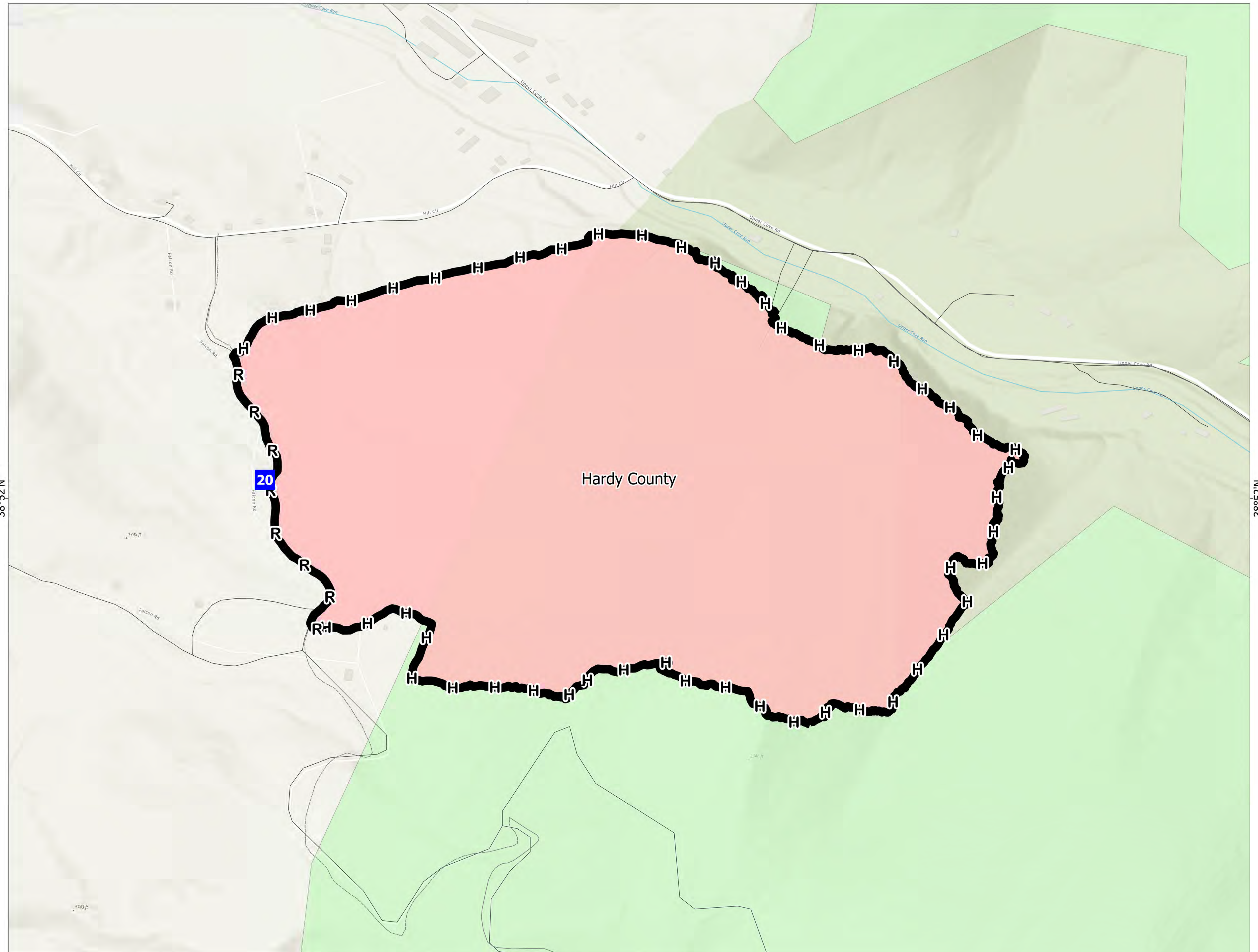


# North Zone Complex Briefing

## Cove Mountain

VA-VAF-240050  
3/28/2024 Day

- Drop Point
- Completed Hand Line
- Completed Road as Line
- Contained
- Wildfire Daily Fire Perimeter
- Trails
- Forest GAP Roads
- County Boundary
- State Boundaries
- State
- Federal



1:3,000 | Gold GISS | 3/27/2024 1833  
Acres from Flight and GPS  
WGS 1984 Datum, Lat/Long Grid