
















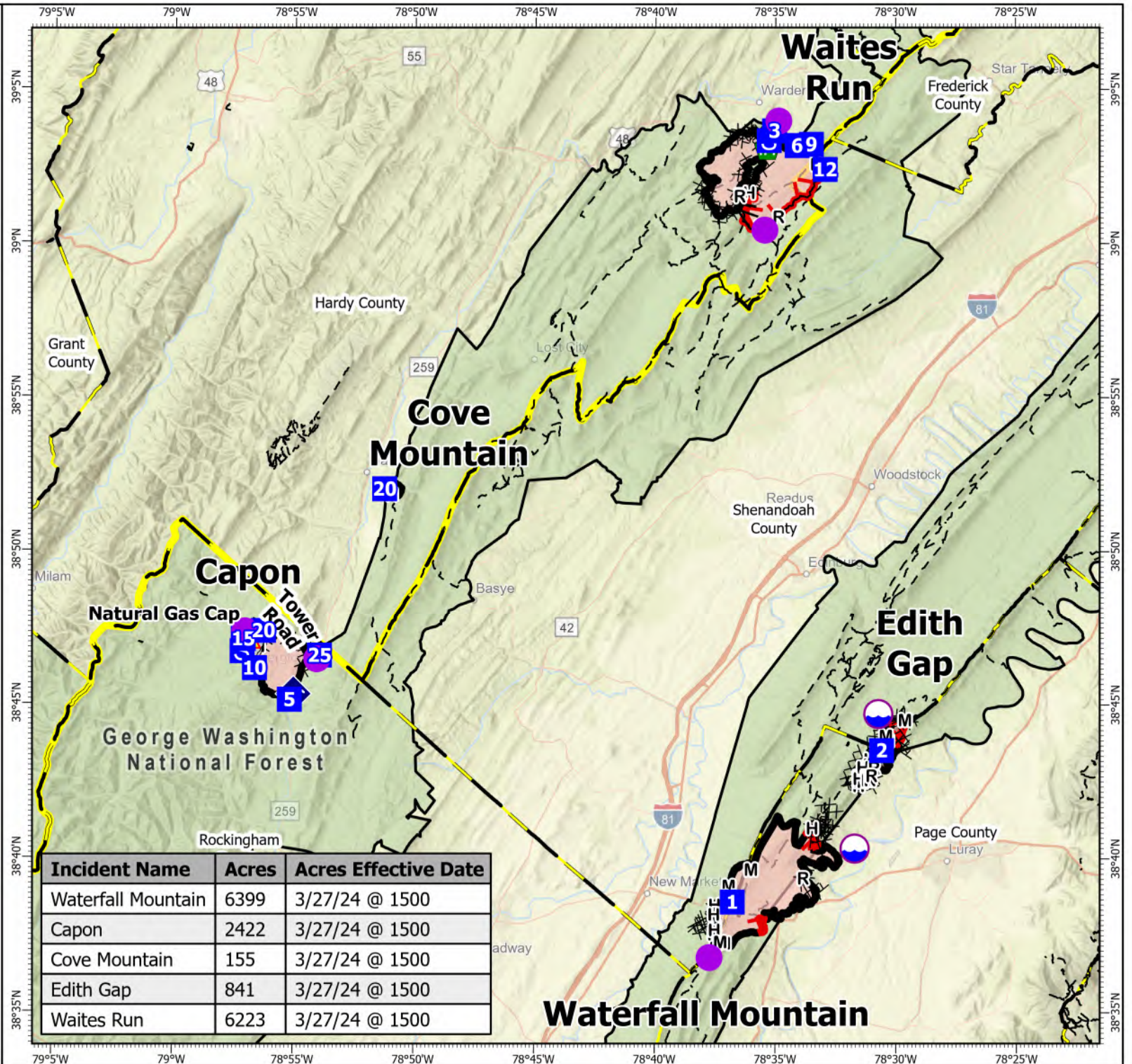
IAP

North Zone Complex
VA-VAF-240050
3/28/2024 Day

-  Helispot
-  Drop Point
-  Staging Area
-  Fence - Cut/Damaged
-  Internet Access
-  Hazard
-  Dip Site
-  Completed Dozer Line
-  Completed Fuel Break
-  Completed Hand Line
-  Completed Mixed Construction Line
-  Completed Road as Line
-  Access Route
-  Other
-  Contained
-  Uncontained
-  Wildfire Daily Fire Perimeter
-  Trails
-  County Boundaries
-  State Boundaries
-  World Hillshade



1:319,262 | SA Gold Team | 3/27/2024 1822
Acres from Flight and GPS
North American 1983 Datum. LatLong Grid



Incident Name	Acres	Acres Effective Date
Waterfall Mountain	6399	3/27/24 @ 1500
Capon	2422	3/27/24 @ 1500
Cove Mountain	155	3/27/24 @ 1500
Edith Gap	841	3/27/24 @ 1500
Waites Run	6223	3/27/24 @ 1500