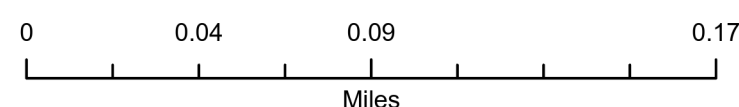

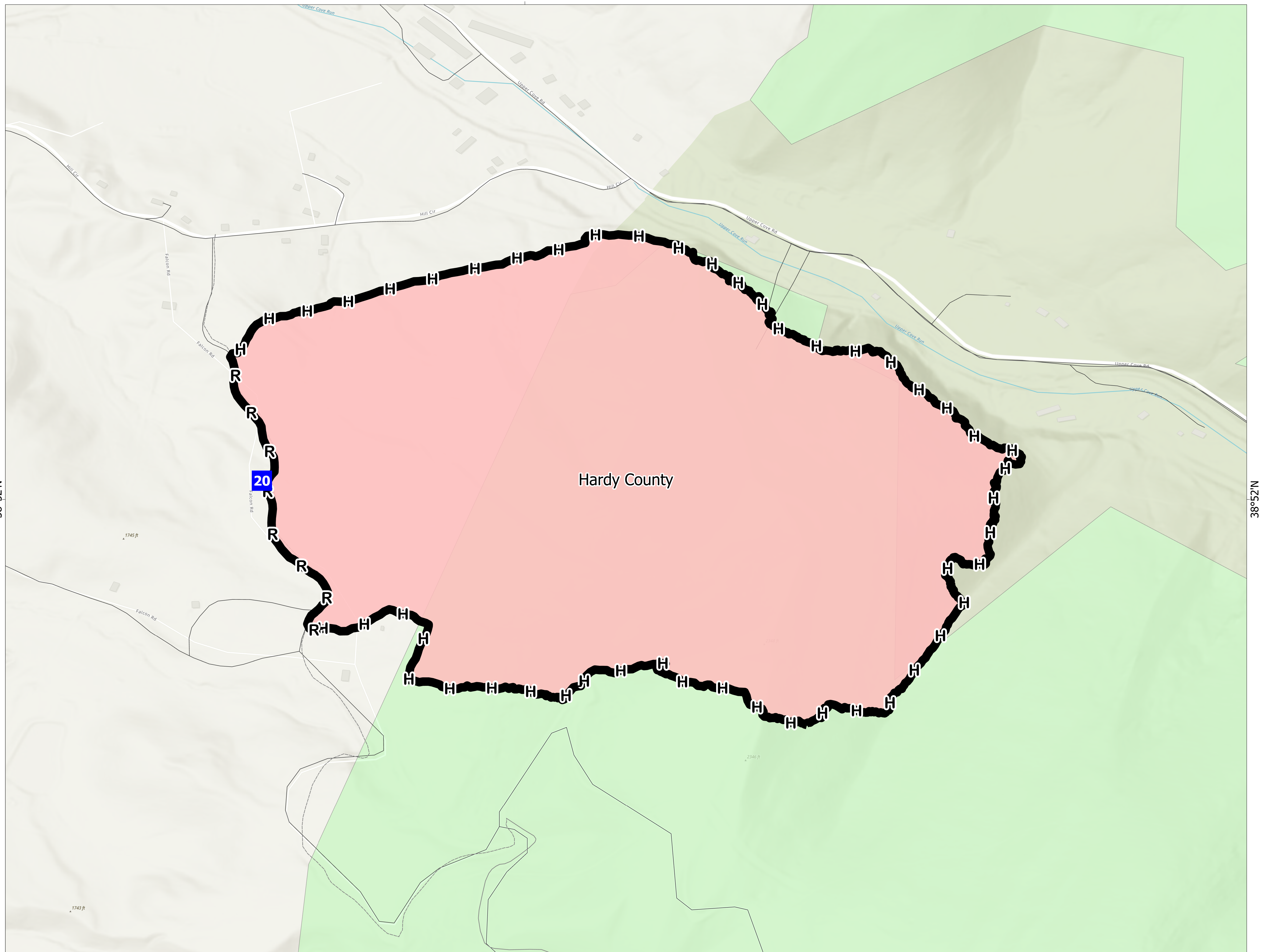


North Zone Complex Briefing

Cove Mountain

VA-VAF-240050

- Drop Point
- H- Completed Hand Line
- R- Completed Road as Line
- Contained
- ▭ Wildfire Daily Fire Perimeter
- Trails
- Forest GAP Roads
- ▭ County Boundary
- ▭ StateBoundaries
- ▭ State
- ▭ Federal



1:3,000 | Gold GISS | 3/29/2024 1702
 Acres from Flight and GPS
 WGS 1984 Datum, Lat/Long Grid