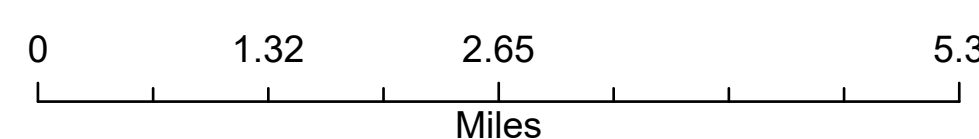



North Zone Complex Briefing

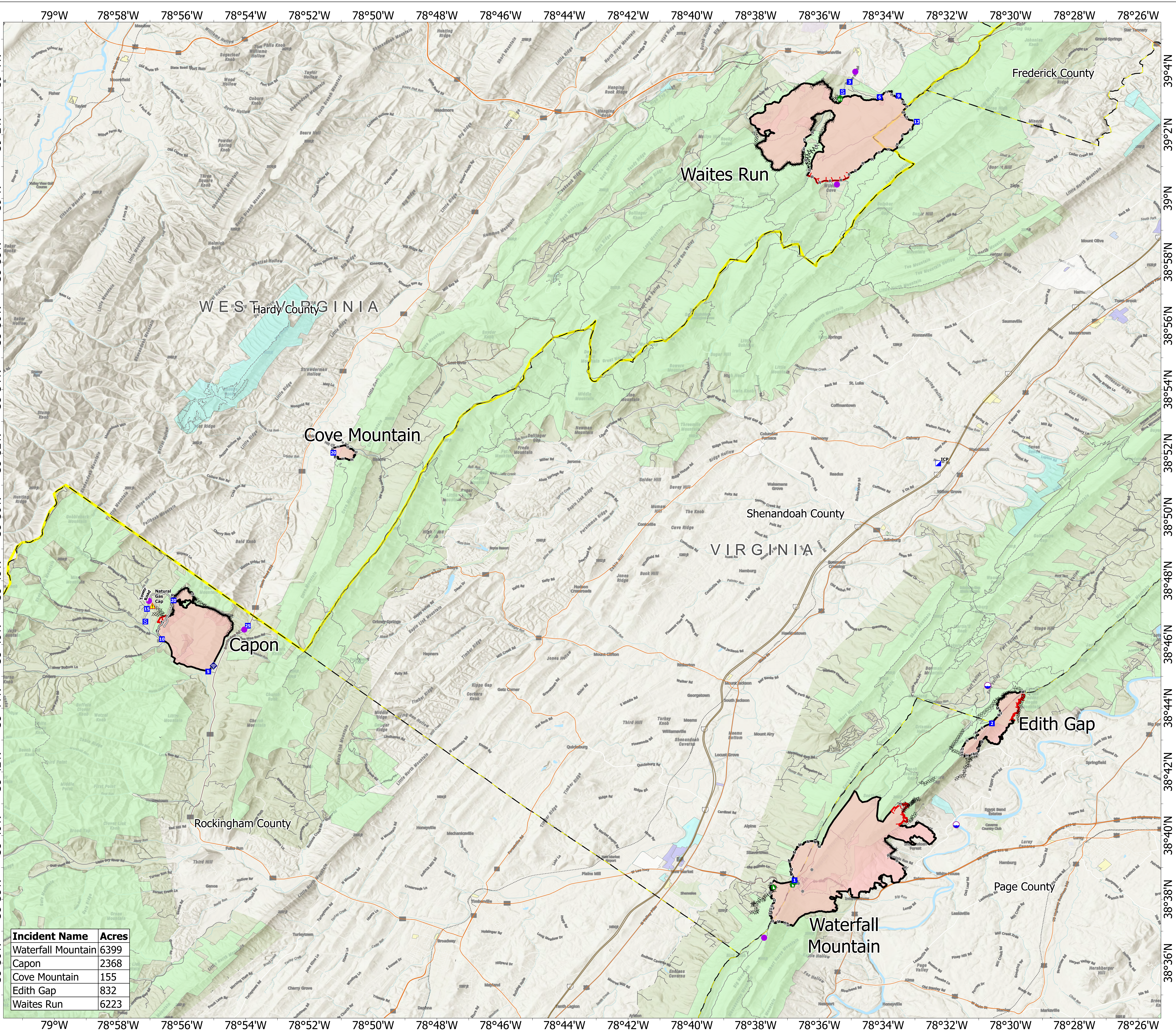
VA-VAF-240050

Valid as of 3/29/24

- Helispot
- Incident Command Post
- Drop Point
- Staging Area
- Other
- Fence - Cut/Damaged
- Dozer Push
- ◆ Internet Access
- ▲ Hazard
- Dip Site
- Completed Dozer Line
- Completed Fuel Break
- Completed Hand Line
- Completed Mixed Construction Line
- Completed Road as Line
- Access Route
- Other
- Contained
- Uncontained
- IR Heat Perimeter
- Wildfire Daily Fire Perimeter
- Trails
- Forest GAP Roads
- Local Roads
- Railroads
- Structures
- County Boundary
- State Boundaries
- Streams
- Waterbodies
- Private
- State
- Federal
- Local Government
- Non-Governmental Organization
- Unknown
- USFS Forest Boundary



1:70,000 | Gold GISS | 3/30/2024 1909
Acres from Flight and GPS
WGS 1984 Datum, Lat/Long Grid



Incident Name	Acres
Waterfall Mountain	6399
Capon	2368
Cove Mountain	155
Edith Gap	832
Waites Run	6223