


















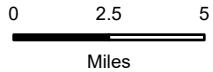


# IAP

## North Zone Complex

### VA-VAF-240050

-  Helispot
-  Drop Point
-  Staging Area
-  Internet Access
-  Hazard
-  Dip Site
-  Completed Dozer Line
-  Completed Fuel Break
-  Completed Hand Line
-  Completed Mixed Construction Line
-  Completed Road as Line
-  Access Route
-  Other
-  Contained
-  Uncontained
-  Wildfire Daily Fire Perimeter
-  Trails
-  County Boundaries
-  State Boundaries



1:319,262 | SA Gold Team | 3/30/2024 1855  
 Acres from Flight and GPS  
 North American 1983 Datum, LatLong Grid

