













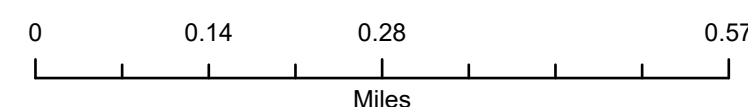



North Zone Complex Briefing

Edith Gap

VA-VAF-240050

-  Drop Point
-  Dip Site
-  Completed Dozer Line
-  Completed Hand Line
-  Completed Mixed Construction Line
-  Completed Road as Line
-  Contained
-  Uncontained
-  Wildfire Daily Fire Perimeter
-  Trails
-  Forest GAP Roads
-  County Boundary
-  State Boundaries
-  Federal



1:10,000 | Gold GISS | 3/31/2024 1845
 Acres from Flight and GPS
 WGS 1984 Datum, Lat/Long Grid

