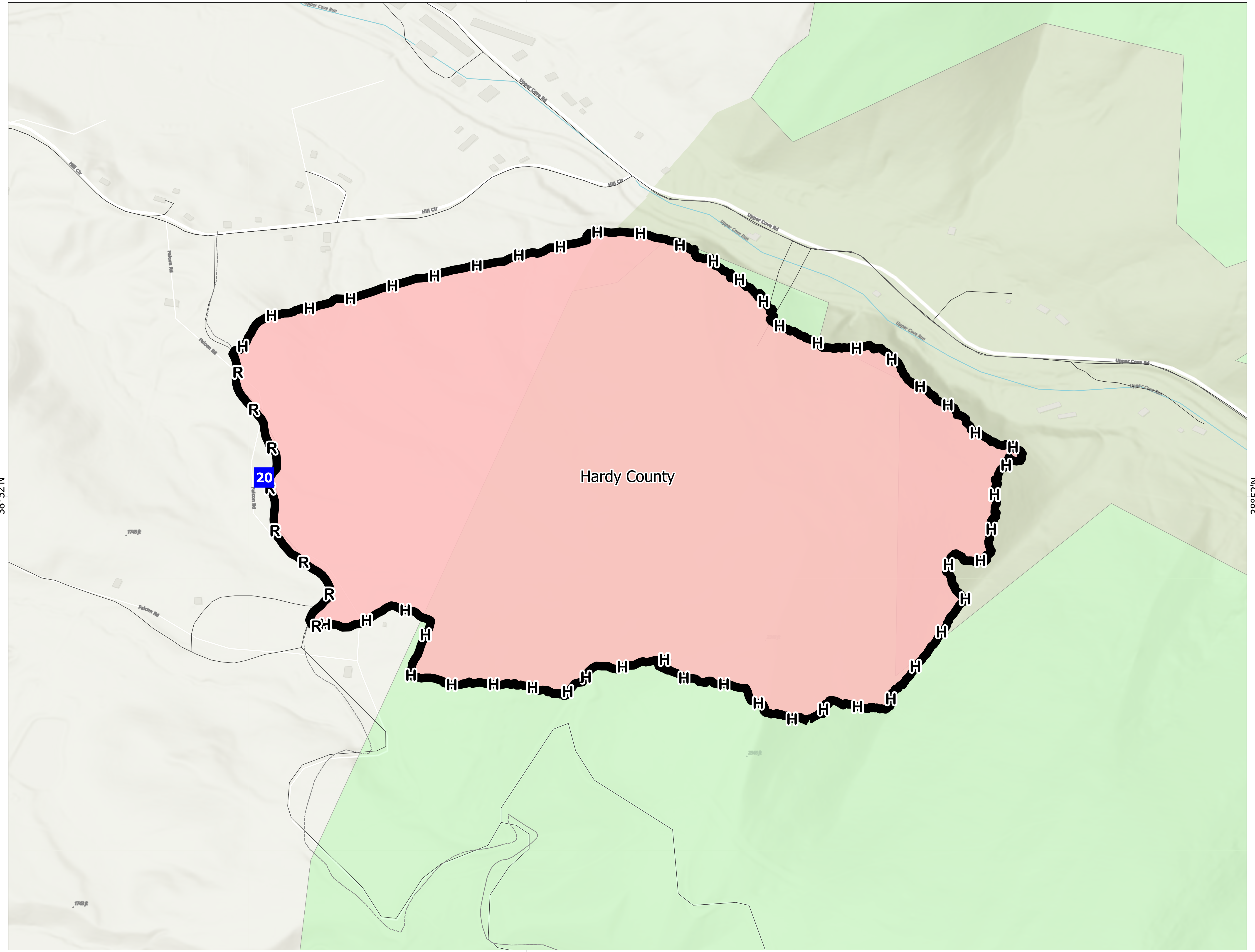



North Zone Complex Briefing

Cove Mountain


VA-VAF-240050

- Drop Point
- H- Completed Hand Line
- R- Completed Road as Line
- Contained
- ▭ Wildfire Daily Fire Perimeter
- Trails
- Forest GAP Roads
- ▭ County Boundary
- ▭ StateBoundaries
- ▭ State
- ▭ Federal







FOREST SERVICE
DEPARTMENT OF AGRICULTURE




VIRGINIA
FORESTRY



WEST VIRGINIA
DIVISION OF FORESTRY





0 0.04 0.09 0.17
Miles