
















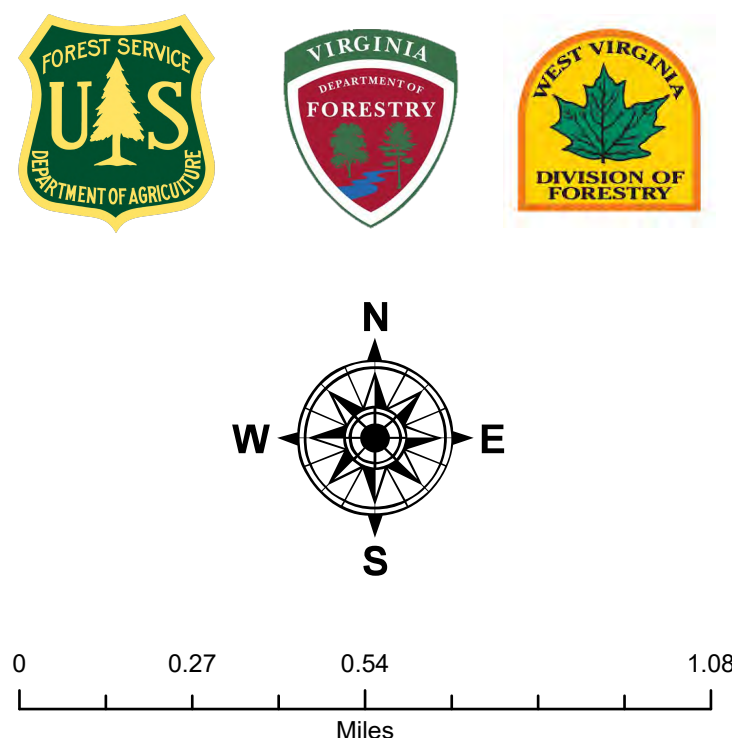


North Zone Complex Briefing

Waites Run

VA-VAF-240050

-  Helispot
-  Drop Point
-  Staging Area
-  Fence - Cut/Damaged
-  Completed Dozer Line
-  Completed Fuel Break
-  Completed Hand Line
-  Completed Road as Line
-  Contained
-  Wildfire Daily Fire Perimeter
-  Trails
-  Forest GAP Roads
-  County Boundary
-  State Boundaries
-  State
-  Federal
-  Local Government



1:19,000 | Gold GISS | 4/2/2024 1203
Acres from Flight and GPS
WGS 1984 Datum, Lat/Long Grid

