





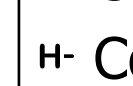
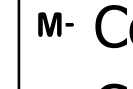
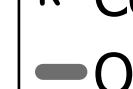










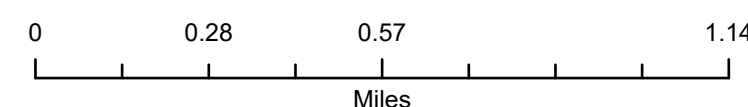



North Zone Complex Briefing Waterfall

VA-VAF-240050

-  Helispot
-  Drop Point
-  Other
-  Fence - Cut/Damaged
-  Dozer Push
-  Dip Site
-  Completed Dozer Line
-  Completed Hand Line
-  Completed Mixed Construction Line
-  Completed Road as Line
-  Other
-  Contained
-  Wildfire Daily Fire Perimeter
-  Trails
-  Forest GAP Roads
-  County Boundary
-  State Boundaries
-  State
-  Federal



1:20,000 | Gold GISS | 4/3/2024 2121
Acres from Flight and GPS
WGS 1984 Datum, Lat/Long Grid

