










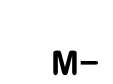
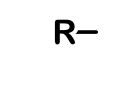














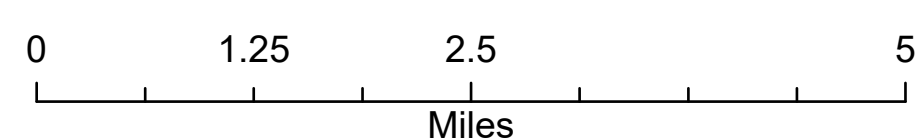



# North Zone Complex Briefing

## VA-VAF-240050

-  Helispot
-  Incident Command Post
-  Drop Point
-  Staging Area
-  Other
-  Fence - Cut/Damaged
-  Dozer Push
-  Internet Access
-  Hazard
-  Dip Site
-  Completed Dozer Line
-  Completed Fuel Break
-  Completed Hand Line
-  Completed Mixed Construction Line
-  Completed Road as Line
-  Access Route
-  Other
-  Contained
-  Wildfire Daily Fire Perimeter
-  County Boundary
-  State Boundaries
-  Private
-  State
-  Federal
-  Local Government
-  Non-Governmental Organization
-  Unknown



1:70,000 | Gold GISS | 4/3/2024 2123  
 Acres from Flight and GPS  
 WGS 1984 Datum, LatLong Grid

