

Operations

Rocky Branch

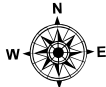
VA-SHP-240013

03/28/2024

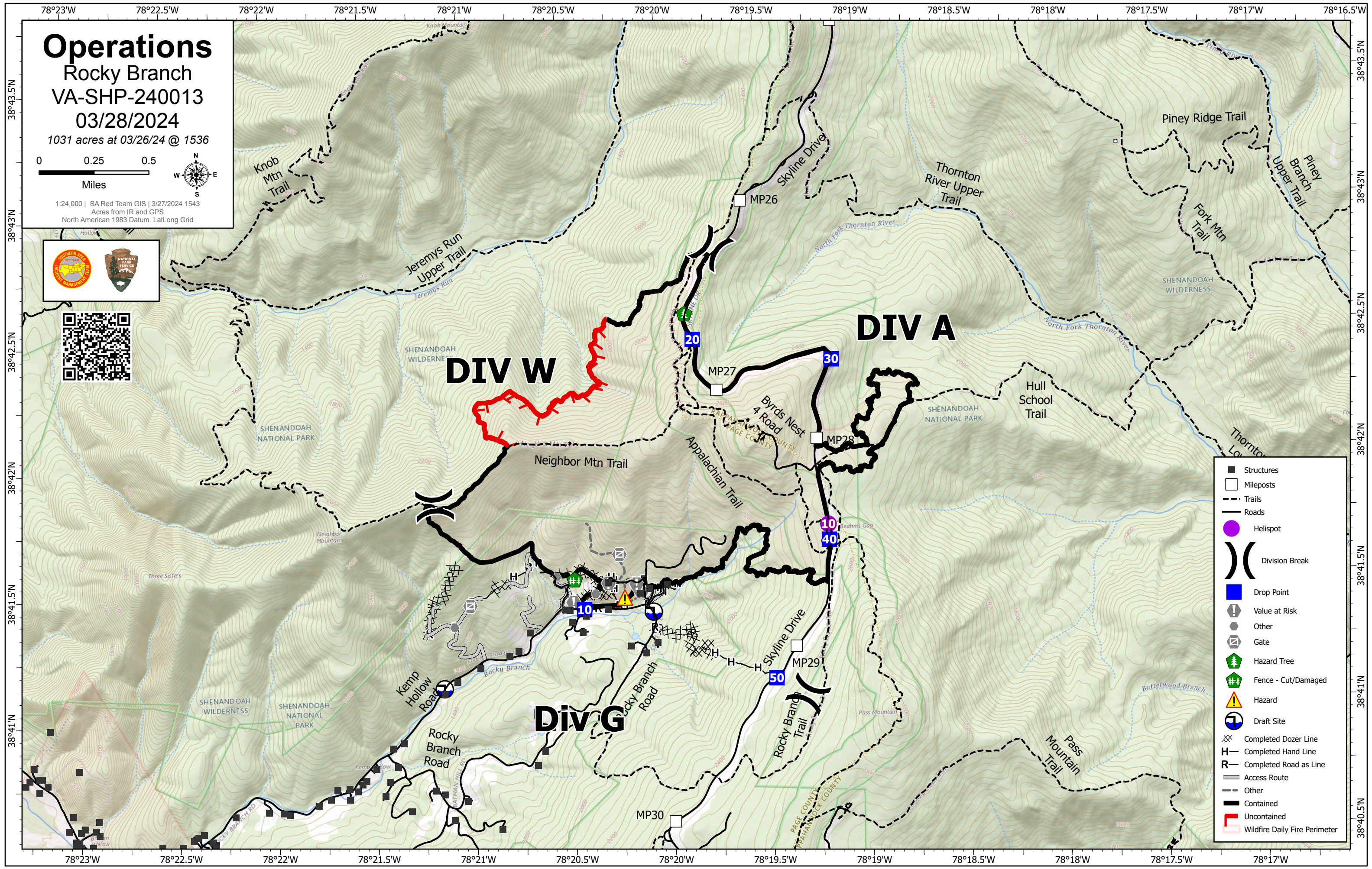

1031 acres at 03/26/24 @ 1536

0 0.25 0.5

Miles



1:24,000 | SA Red Team GIS | 3/27/2024 1543
Acres from IR and GPS
North American 1983 Datum. LatLong Grid



- Structures
- Mileposts
- Trails
- Roads
- Helispot
- Division Break
- Drop Point
- Value at Risk
- Other
- Gate
- Hazard Tree
- Fence - Cut/Damaged
- Hazard
- Draft Site
- Completed Dozer Line
- Completed Hand Line
- Completed Road as Line
- Access Route
- Other
- Contained
- Uncontained
- Wildfire Daily Fire Perimeter