







































# Prescription Descriptions

## Jefferson National Forest

|  |   |
|--|---|
|  0.B, Custodial Management  |  7.B, Scenic Corridors and Viewsheds                                   |
|  1.A, Designated Wilderness   |  7.C, OHV Routes and ATV Use Areas                                     |
|  1.B, Recommended Wilderness Study Area                                 |  7.D, Concentrated Recreation Areas                                    |
|  11, Riparian Corridors   |  7.E.1, Dispersed Recreation Areas                                     |
|  12.B, Remote Backcountry – Nonmotorized                                |  7.E.2, Dispersed Recreation Areas (Suitable Timberland)               |
|  12.C, Natural Processes in Backcountry Remote Areas                    |  8.A.1, Mix of Successional Habitats                                   |
|  2.C.3, Eligible Recreational River                                     |  8.B, Early-Successional Habitats                                      |
|  4.A, Appalachian Trail   |  8.C, Black Bear Habitats  |
|  4.D, Botanical - Zoological Area                                       |  8.E.1, Ruffed Grouse and Woodcock Habitats                            |
|  4.E.1.a, Cultural - Heritage Area - Unsuitable for Timber Production   |  8.E.4.a, Indiana Bat Primary Hibernacula Protection Area              |
|  4.E.1.b, Cultural - Heritage Area - Suitable for Timber Production     |  8.E.4.b, Indiana Bat Secondary Hibernacula Protection Area            |
|  4.J, Urban - Suburban Interface Area                                   |  8.E.6, Old Field Habitat  |
|  4.K.2, Hoop Hole Special Area  |  9.A.1, Source Water Protection Watersheds                             |
|  5.A, Administrative Sites   |  9.A.2, Reference Watersheds  |
|  5.B, Designated Communication Sites                                  |  9.A.3, Watershed Restoration Areas                                  |
|  5.C, Designated Utility Corridors                                    |  9.A.4, Aquatic Habitat Areas  |
|  6.A, Old Growth Forest – Communities Not Associated with Disturbance |  9.F, Rare Communities   |
|  6.B, Old Growth Forest – Communities Dependent on Fire               |  9.G.1, Maintenance and Restoration of Bottomland Hardwoods          |
|  6.C, Old Growth Forest – Communities Associated with Disturbance     |  9.H, Management, Maintenance, and Restoration of Forest Communities |