







**Hog  
AZ-CNF-528  
6/20/2015  
Day Shift  
NAD83 12N**

**Perimeter 2194ac as of  
6/19/15 0900 hrs**

**Legend**

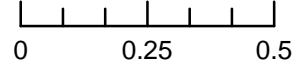
-  Uncontrolled Fire Edge
-  Fire Origin
-  Forest Road
-  Forest Service Land
-  Non Forest Lands
-  2015 Guadalupe Fire



Download this map!



**Miles**



EGE  
6/19/15  
1830 hrs

