












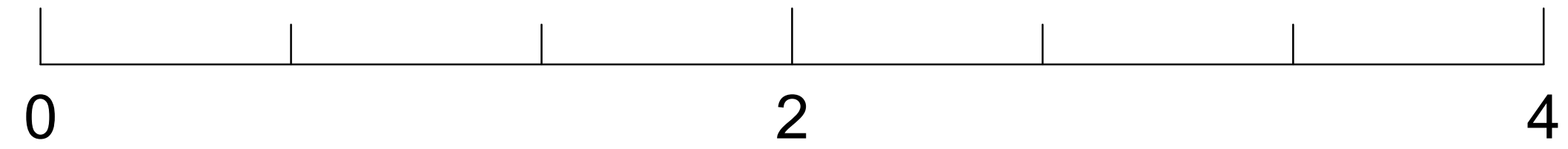


Sawmill Fire
AZ-SCA-000571
Briefing Map
June 23, 2015
848 acres
 DATA FROM 6-19 1800

Legend

-  Sawmill Fire
-  TFR
-  Planning area
-  MSO- Restricted
-  MSO-Steep Slope
-  MSO-PACS
-  Rx Broadcast
-  Past Wildfires
- Timber types**
-  ALLIGATOR JUNIPER
-  PINE-BLUE GRAMA
-  PINE-EVERGREEN OAK
-  PINE-GAMBEL OAK

Miles



NAD83 UTM12N