













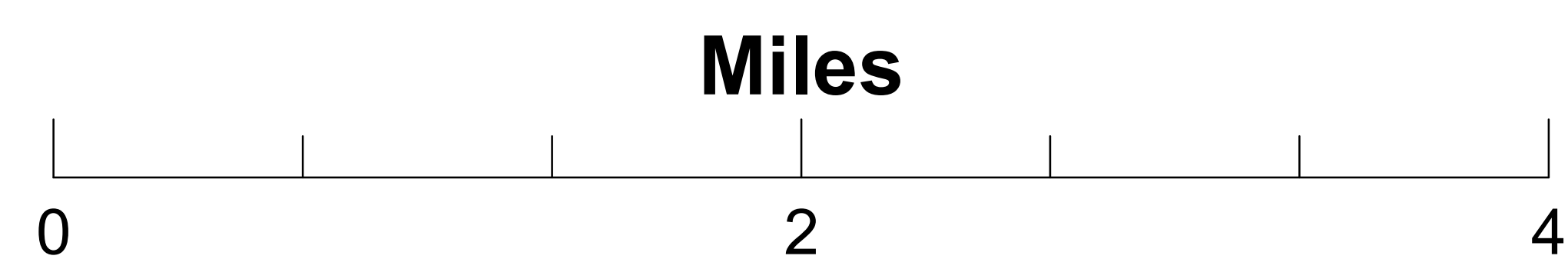


Sawmill Fire
AZ-SCA-000571
Plans Map
June 23, 2015
848 acres
 DATA FROM 6-19 1800

Legend

-  150621_Sawmill_gps_NAD83_poly
-  TFR
-  Planning area
-  MSO-Restricted
-  MSO-Steep Slope
-  MSO-PACS

-  Rx Broadcast
-  Past Wildfires
- Timber types**
-  ALLIGATOR JUNIPER
-  PINE-BLUE GRAMA
-  PINE-EVERGREEN OAK
-  PINE-GAMBEL OAK
-  Tanks



NAD83 UTM12N