

Whitetail Fire
AZ-SCA-000556
IAP
June 29, 2015
Day Shift
Index

33,525 acres
Field Intel 6/26/24 18:00 hrs
IR Flight 6/26/15 03:00 hrs

Legend

- () Division
- (W) Water Source
- (C) Camp
- Helispot
- ⊗ Fire Origin
- ▲ Point of Interest
- Roads
- ▬ Uncontrolled Fire Edge
- ▬ Completed Line
- XXXXX Completed Dozer Line
- H - H Proposed Hand Line

Page 1

Page 2

Page 3

Page 4

Page 5

Page 6

Div A

Div Z

Div C

Div M

N
W E
S

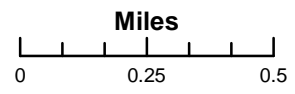
NAD83
UTM12N

Miles
0 0.8 1.6

PKleinTaylor 6/28/2015 9:13:15 AM

Whitetail Fire
AZ-SCA-000556
IAP
June 29, 2015
Day Shift
 Page 1 of 6

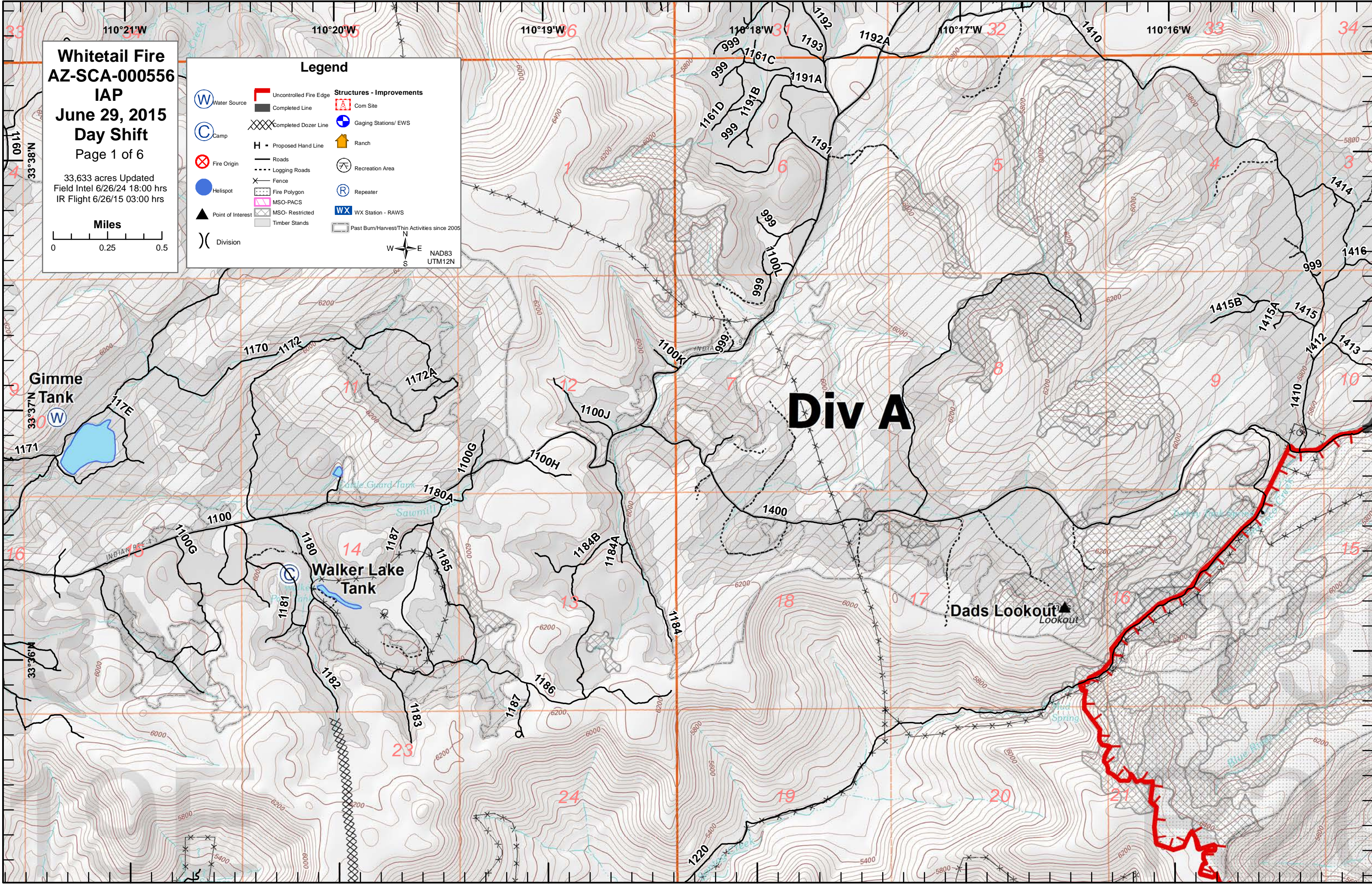
33,633 acres Updated
 Field Intel 6/26/15 18:00 hrs
 IR Flight 6/26/15 03:00 hrs



Legend

Water Source	Uncontrolled Fire Edge	Structures - Improvements
Camp	Completed Line	Com Site
Fire Origin	Completed Dozer Line	Gaging Stations/ EWS
Helispot	Proposed Hand Line	Ranch
Point of Interest	Roads	Recreation Area
Division	Logging Roads	Repeater
	Fence	WX Station - RAWs
	Fire Polygon	Past Burn/Harvest/Thin Activities since 2005
	MSO-PACS	
	MSO-Restricted	
	Timber Stands	

W NAD83
 S UTM12N

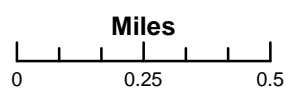


Div A

Div Z

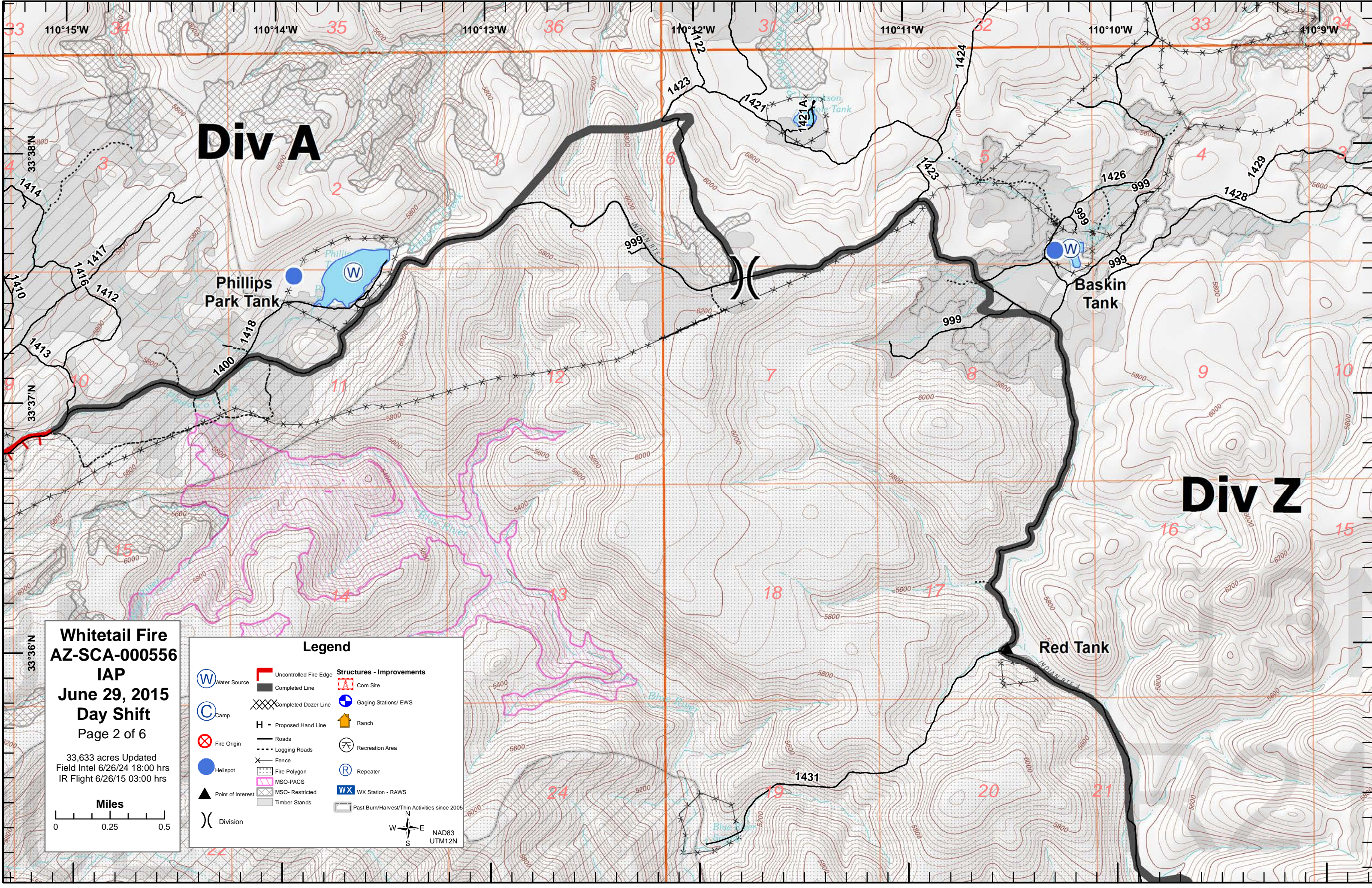
Whitetail Fire
AZ-SCA-000556
IAP
June 29, 2015
Day Shift
Page 2 of 6

33,633 acres Updated
Field Intel 6/26/15 18:00 hrs
IR Flight 6/26/15 03:00 hrs



Legend

Water Source	Uncontrolled Fire Edge	Structures - Improvements
Camp	Completed Line	Com Site
Fire Origin	Completed Dozer Line	Gaging Stations/ EWS
Helispot	Proposed Hand Line	Ranch
Point of Interest	Roads	Recreation Area
Division	Logging Roads	Repeater
	Fire Polygon	WX Station - RAWS
	MSO-PACS	Past Burn/Harvest/Thin Activities since 2005
	MSO-Restricted	
	Timber Stands	

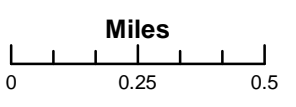


Div A

Div C

Whitetail Fire
AZ-SCA-000556
IAP
June 29, 2015
Day Shift
Page 3 of 6

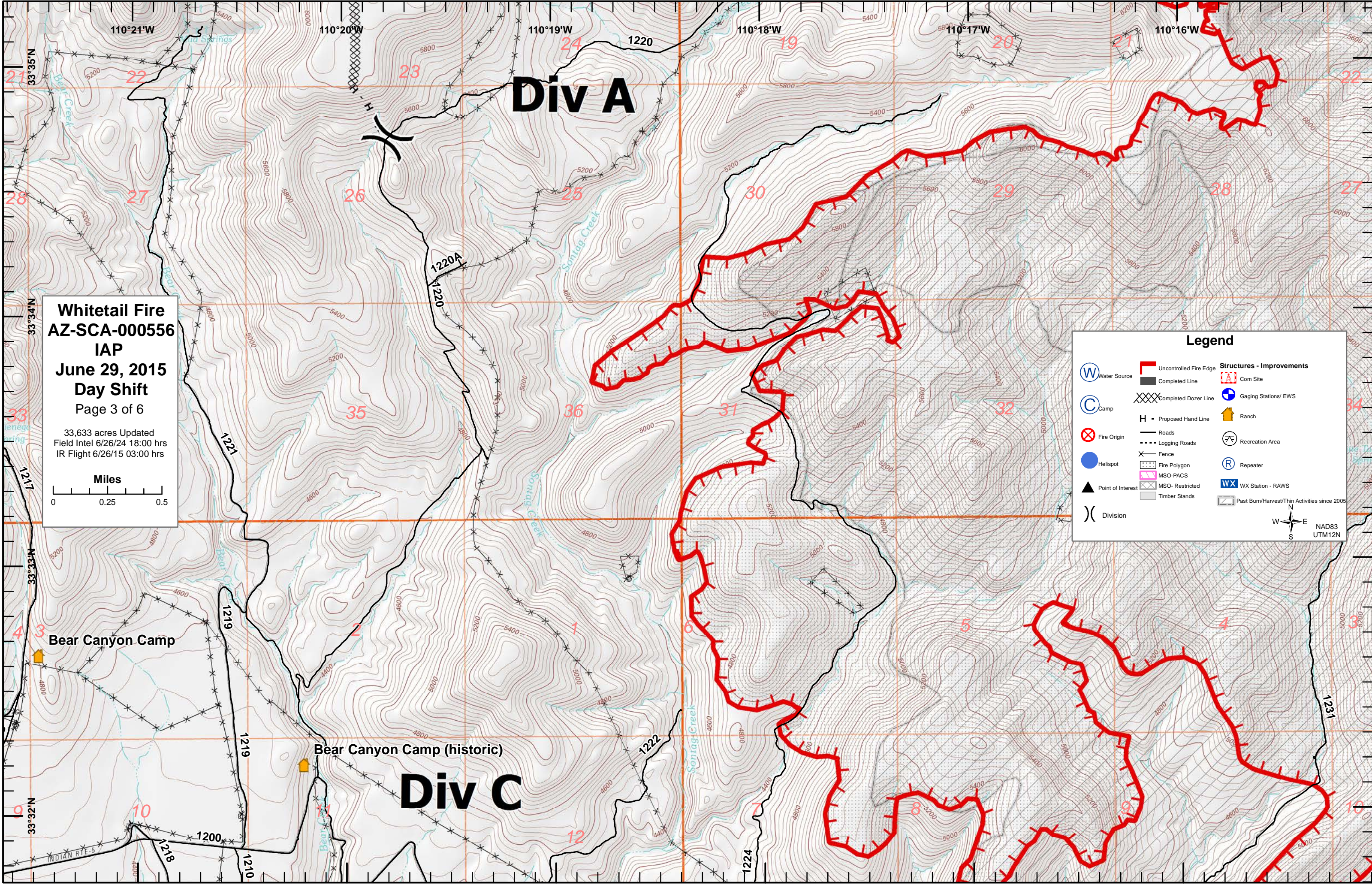
33,633 acres Updated
Field Intel 6/26/15 18:00 hrs
IR Flight 6/26/15 03:00 hrs



Legend

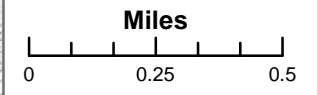
	Uncontrolled Fire Edge		Structures - Improvements
	Completed Dozer Line		
	Proposed Hand Line		
	Roads		
	Logging Roads		
	Fence		

W NAD83
S UTM12N



Whitetail Fire
AZ-SCA-000556
IAP
June 29, 2015
Day Shift
Page 4 of 6

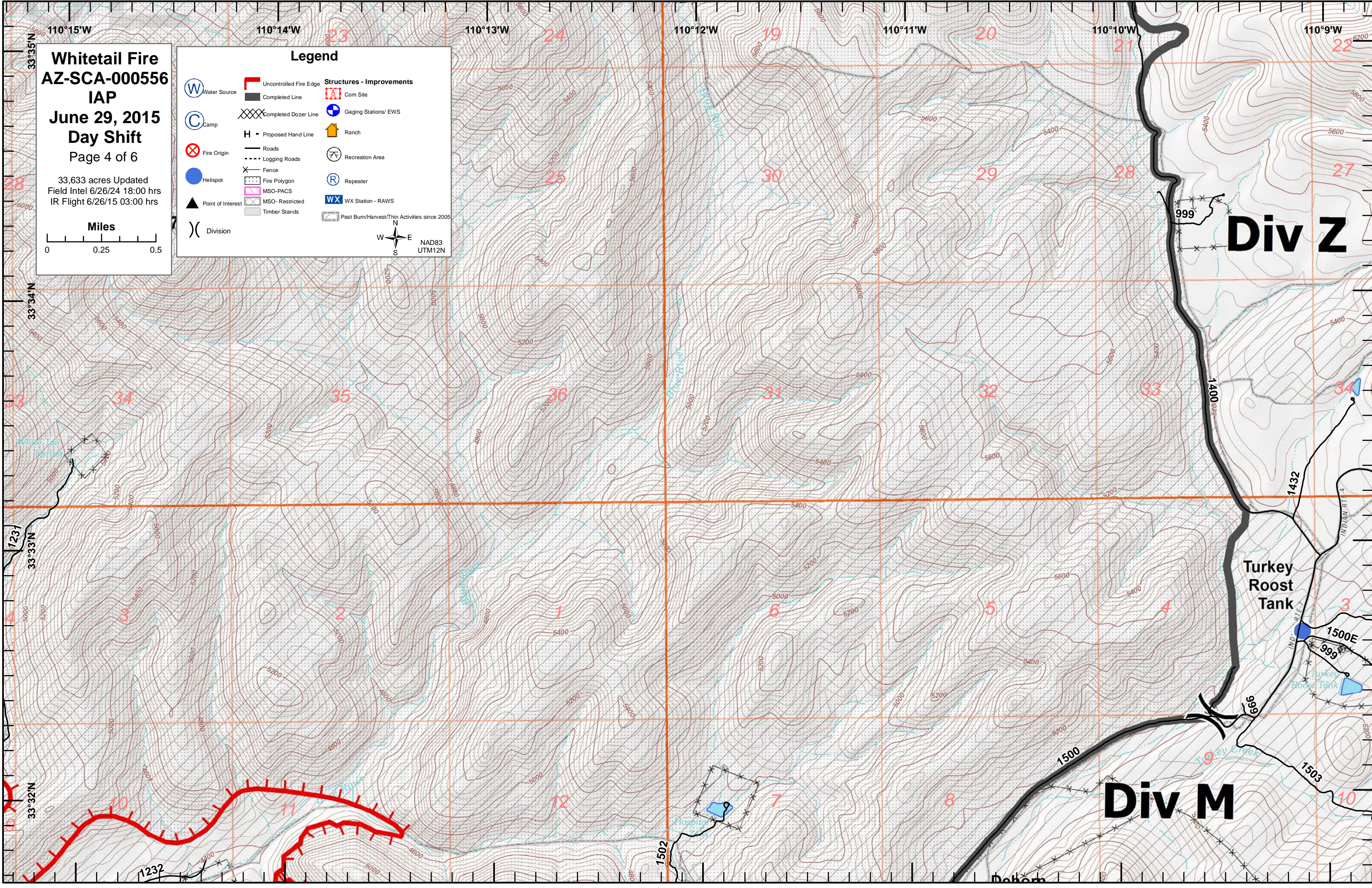
33,633 acres Updated
Field Intel 6/26/24 18:00 hrs
IR Flight 6/26/15 03:00 hrs

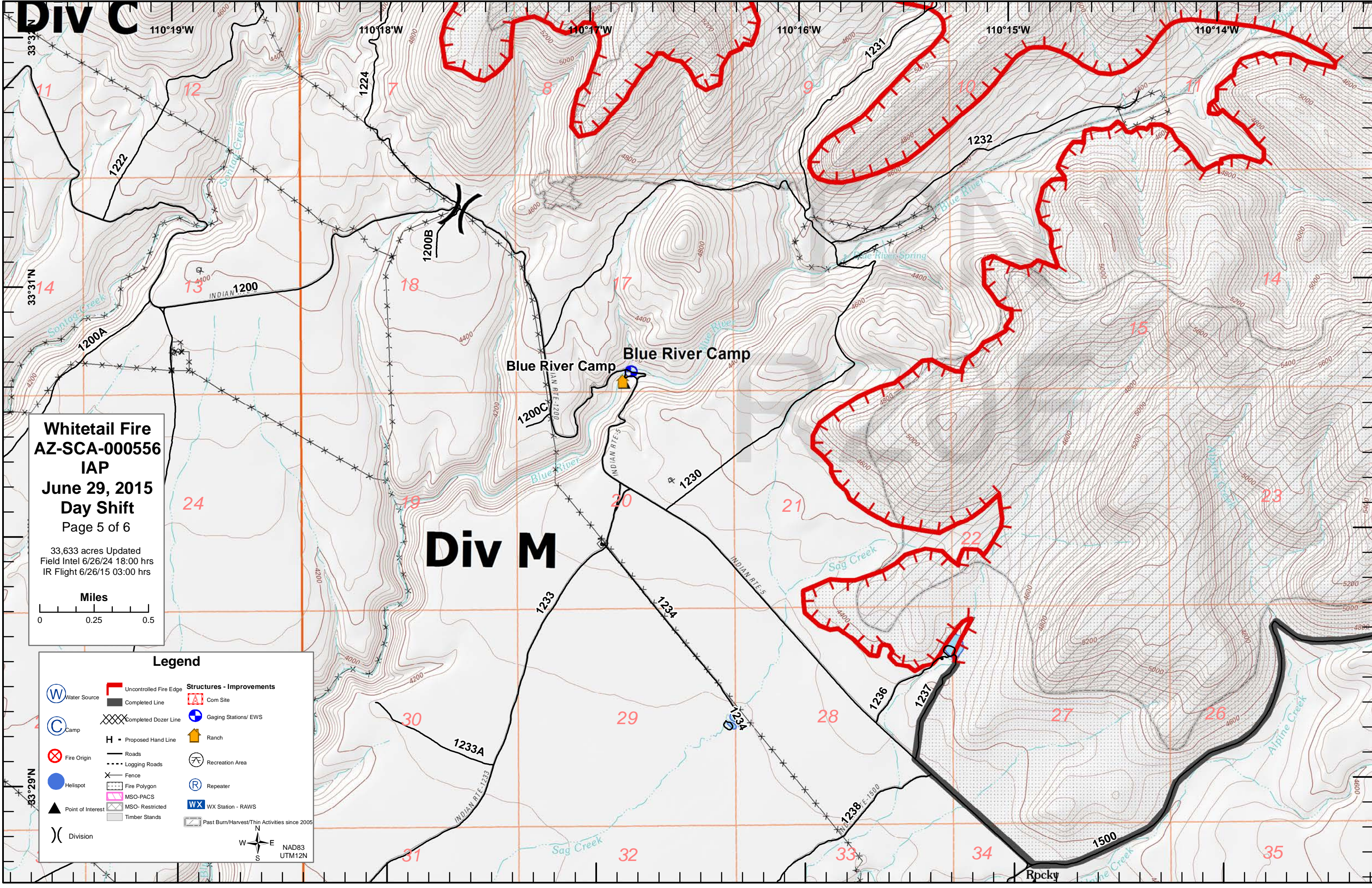


Legend

Water Source	Uncontrolled Fire Edge	Structures - Improvements
Camp	Completed Line	Com Site
Fire Origin	Completed Dozer Line	Gaging Stations/ EWS
Helispot	Proposed Hand Line	Ranch
Point of Interest	Roads	Recreation Area
Division	Logging Roads	Repeater
	Fence	WX Station - RAWS
	Fire Polygon	Past Burn/ Harvest/ Thin Activities since 2005
	MSO-PACS	
	MSO-Restricted	
	Timber Stands	

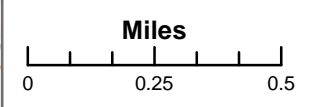
W NAD83 UTM12N
S E





Whitetail Fire
AZ-SCA-000556
IAP
June 29, 2015
Day Shift
 Page 5 of 6

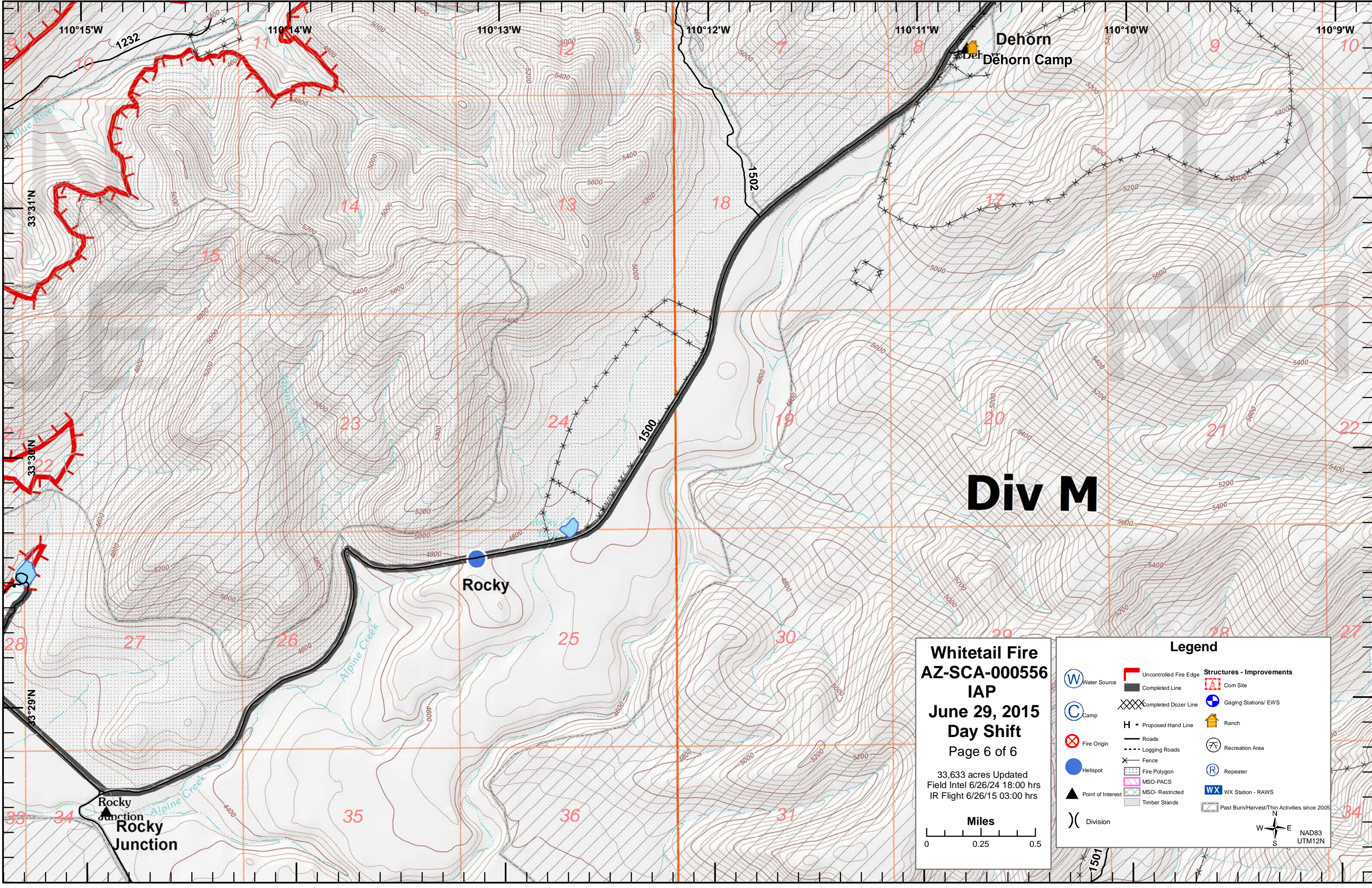
33,633 acres Updated
 Field Intel 6/26/15 18:00 hrs
 IR Flight 6/26/15 03:00 hrs



Legend

Water Source	Uncontrolled Fire Edge	Structures - Improvements
Camp	Completed Line	Com Site
Fire Origin	Completed Dozer Line	Gaging Stations/ EWS
Helispot	Proposed Hand Line	Ranch
Point of Interest	Roads	Recreation Area
Division	Logging Roads	Repeater
	Fence	WX Station - RAWS
	Fire Polygon	Past Burn/Harvest/Thin Activities since 2005
	MSO-PACS	
	MSO-Restricted	
	Timber Stands	

W NAD83
 S UTM12N



Whitetail Fire
AZ-SCA-000556
IAP
June 29, 2015
Day Shift
 Page 6 of 6

33,633 acres Updated
 Field Intel 6/26/15 18:00 hrs
 IR Flight 6/26/15 03:00 hrs

Miles
 0 0.25 0.5

Legend

Water Source	Uncontrolled Fire Edge	Structures - Improvements
Camp	Completed Line	Com Site
Fire Origin	Completed Dozer Line	Gaging Stations/ EWS
Helispot	Proposed Hand Line	Ranch
Point of Interest	Roads	Recreation Area
Division	Logging Roads	Repeater
	Fence	WX Station - RAWS
	Fire Polygon	Past Burr/Harvest/Thin Activities since 2005
	MSO-PACS	
	MSO-Restricted	
	Timber Stands	

N
 W E
 S UTM12N