

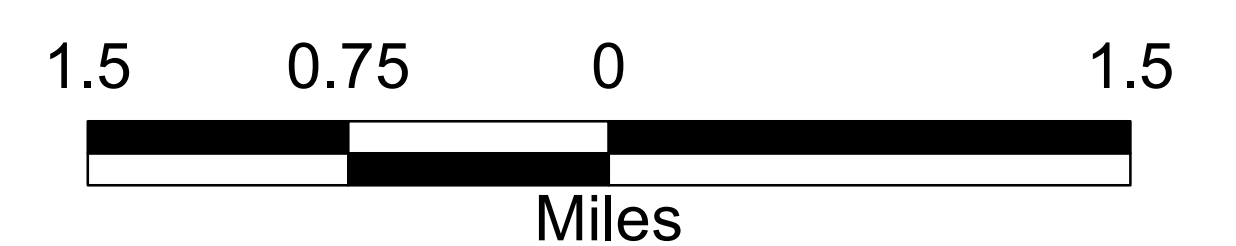

**SOUTHWEST AREA TYPE 1  
INCIDENT MANAGEMENT TEAM 2**  
JOHN PIERSON - INCIDENT COMMANDER

# Public Information Map





## Cedar Fire AZFTA-000403

*Monday June 20, 2016*

**26,739 Acres**



Datum NAD 83 UTM Zone 13N

- |   |  |
|---|--|
|  Uncontrolled Fire Edge |  Values at Risk |
|  Completed Line         |  Fire           |