

**SOUTHWEST AREA TYPE 1
INCIDENT MANAGEMENT TEAM 2**
JOHN PIERSON - INCIDENT COMMANDER

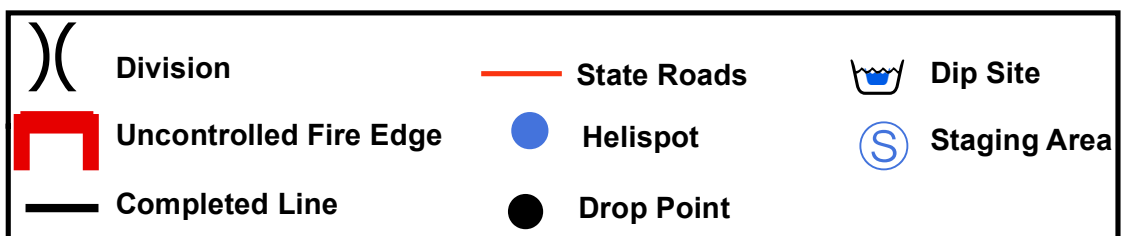


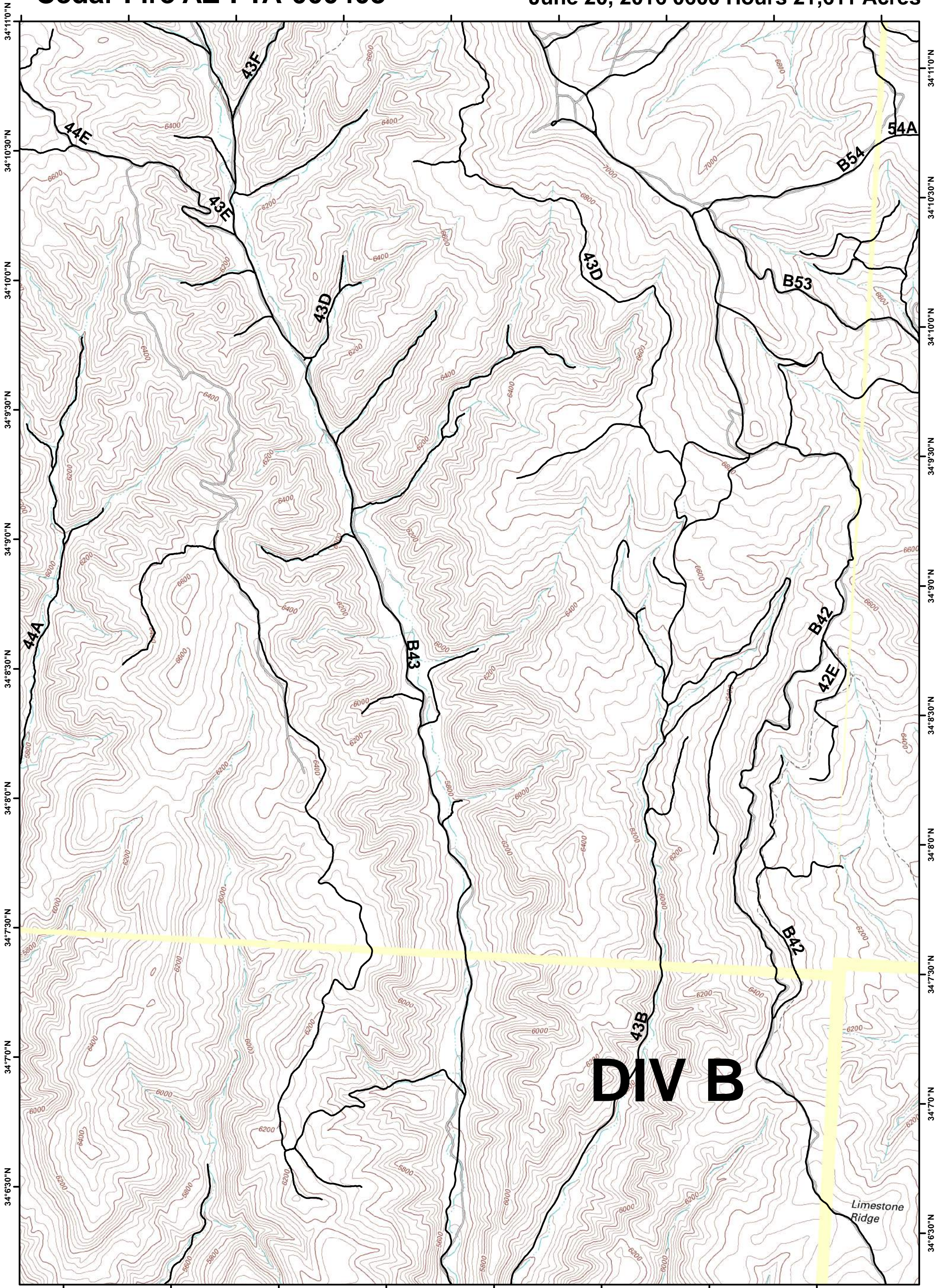
Team 2 GIS
June 19, 2016
2200 Hours

0 1.25 2.5 5 Miles

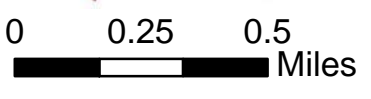
North American Datum 1983, Zone 13N

1:75,000





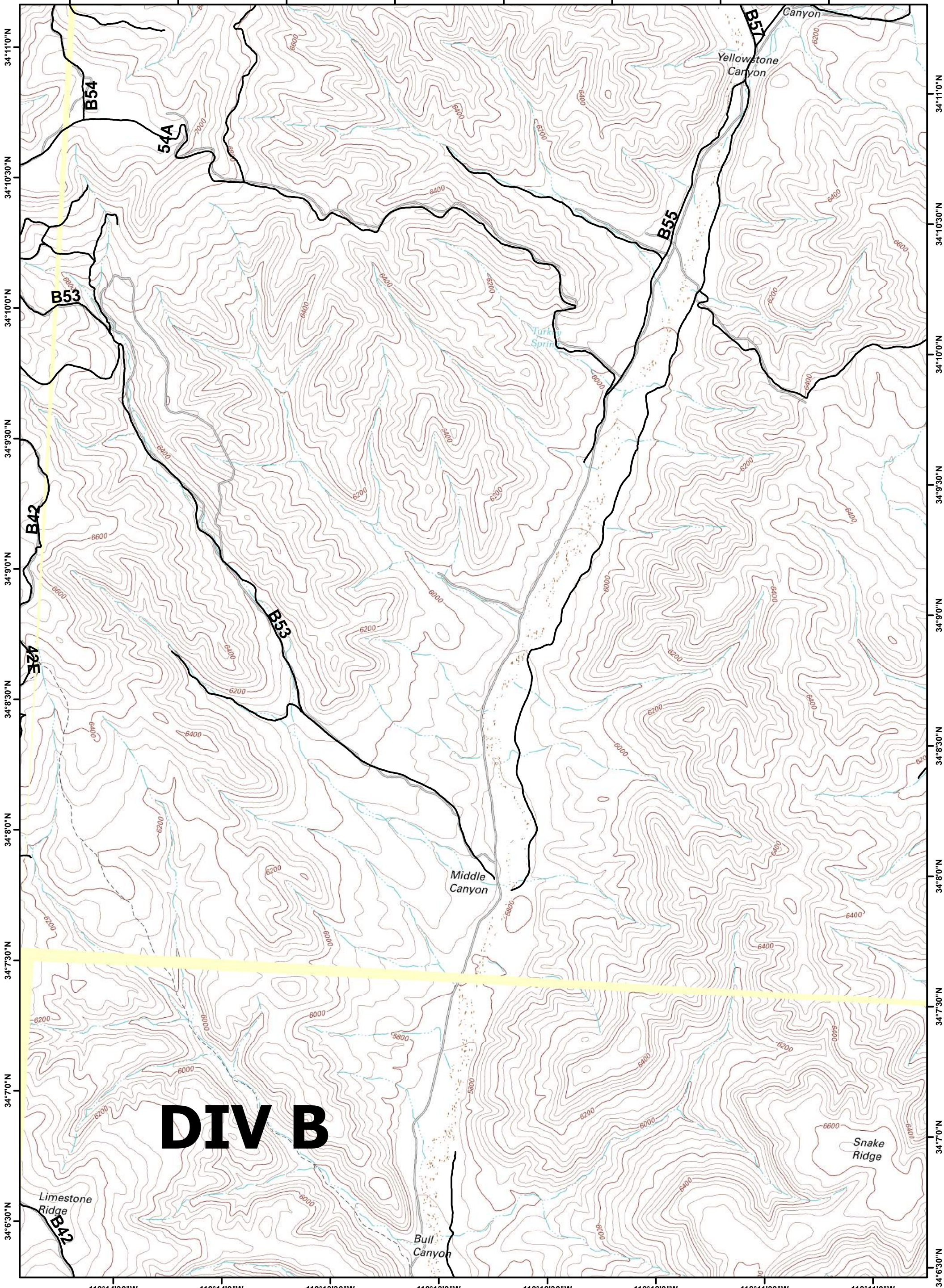
**SOUTHWEST AREA TYPE 1
INCIDENT MANAGEMENT TEAM 2**
JOHN PIERSON - INCIDENT COMMANDER



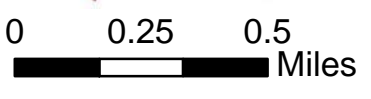
North American Datum 1983, Zone 13N

B1	B2	B3	B4	B5
C1	C2	C3	C4	C5
D1	D2	D3	D4	D5
E1	E2	E3	E4	E5

	Division		State Roads		Dip Site
	Uncontrolled Fire Edge		Helispot		Staging Area
	Completed Line		Drop Point	1:24,000	



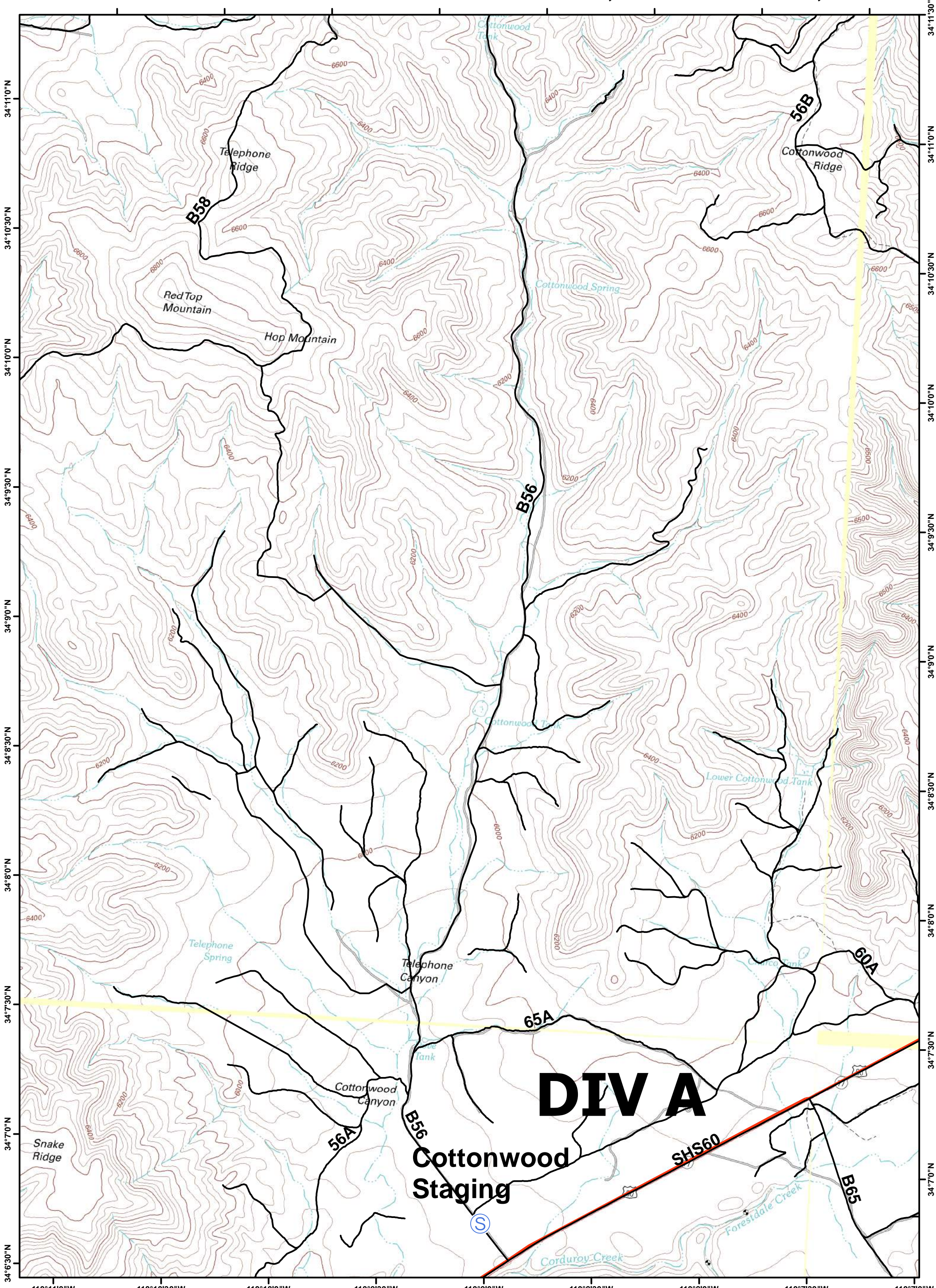
**SOUTHWEST AREA TYPE 1
INCIDENT MANAGEMENT TEAM 2**
JOHN PIERSON - INCIDENT COMMANDER



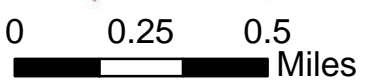
North American Datum 1983, Zone 13N

B1	B2	B3	B4	B5
C1	C2	C3	C4	C5
D1	D2	D3	D4	D5
E1	E2	E3	E4	E5

	Division		State Roads		Dip Site
	Uncontrolled Fire Edge		Helispot		Staging Area
	Completed Line		Drop Point	1:24,000	



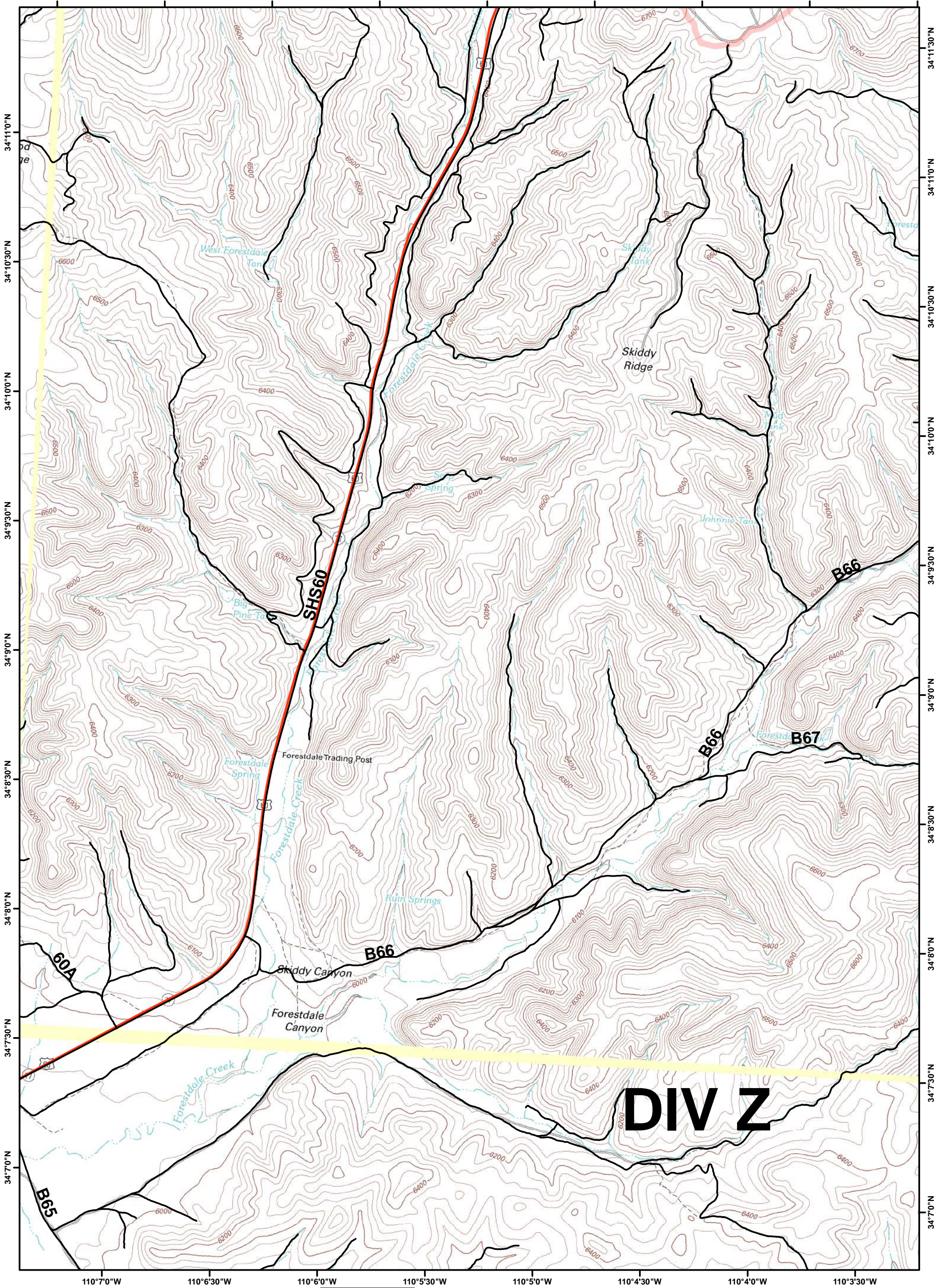
**SOUTHWEST AREA TYPE 1
INCIDENT MANAGEMENT TEAM 2**
JOHN PIERSON - INCIDENT COMMANDER




North American Datum 1983, Zone 13N

B1	B2	B3	B4	B5
C1	C2	C3	C4	C5
D1	D2	D3	D4	D5
E1	E2	E3	E4	E5


Division	State Roads	Dip Site
Uncontrolled Fire Edge	Helispot	Staging Area
Completed Line	Drop Point	1:24,000











 **SOUTHWEST AREA TYPE 1
INCIDENT MANAGEMENT TEAM 2**
JOHN PIERSON - INCIDENT COMMANDER

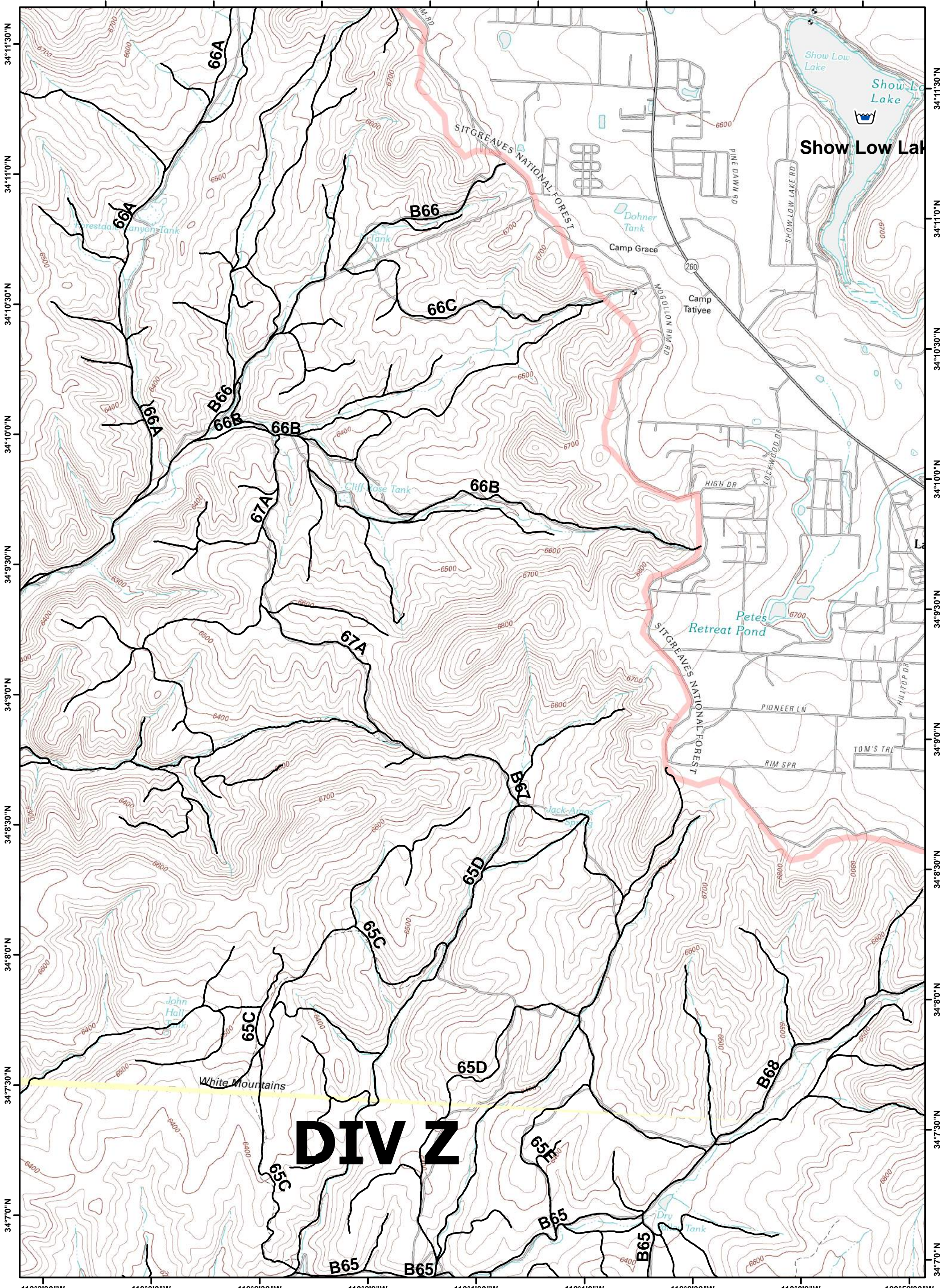
0 0.25 0.5 Miles

North American Datum 1983, Zone 13N

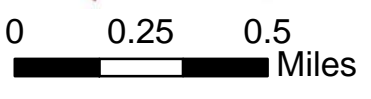


B1	B2	B3	B4	B5
C1	C2	C3	C4	C5
D1	D2	D3	D4	D5
E1	E2	E3	E4	E5

 Division	 State Roads	 Dip Site
 Uncontrolled Fire Edge	 Helispot	 Staging Area
 Completed Line	 Drop Point	1:24,000



**SOUTHWEST AREA TYPE 1
INCIDENT MANAGEMENT TEAM 2**
JOHN PIERSON - INCIDENT COMMANDER

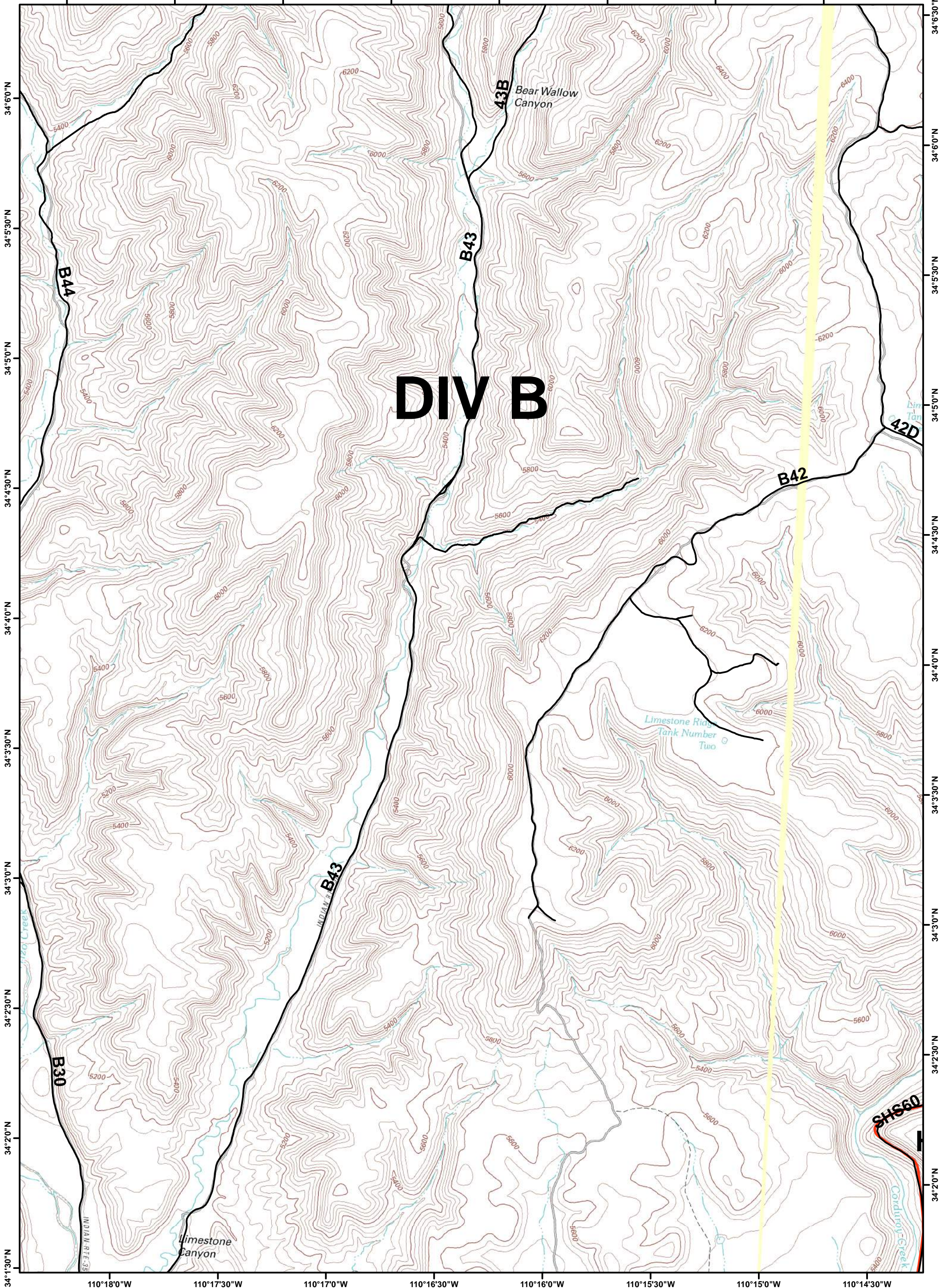



North American Datum 1983, Zone 13N



B1	B2	B3	B4	B5
C1	C2	C3	C4	C5
D1	D2	D3	D4	D5
E1	E2	E3	E4	E5


Division	State Roads	Dip Site
Uncontrolled Fire Edge	Helispot	Staging Area
Completed Line	Drop Point	1:24,000











 **SOUTHWEST AREA TYPE 1
INCIDENT MANAGEMENT TEAM 2**
JOHN PIERSON - INCIDENT COMMANDER

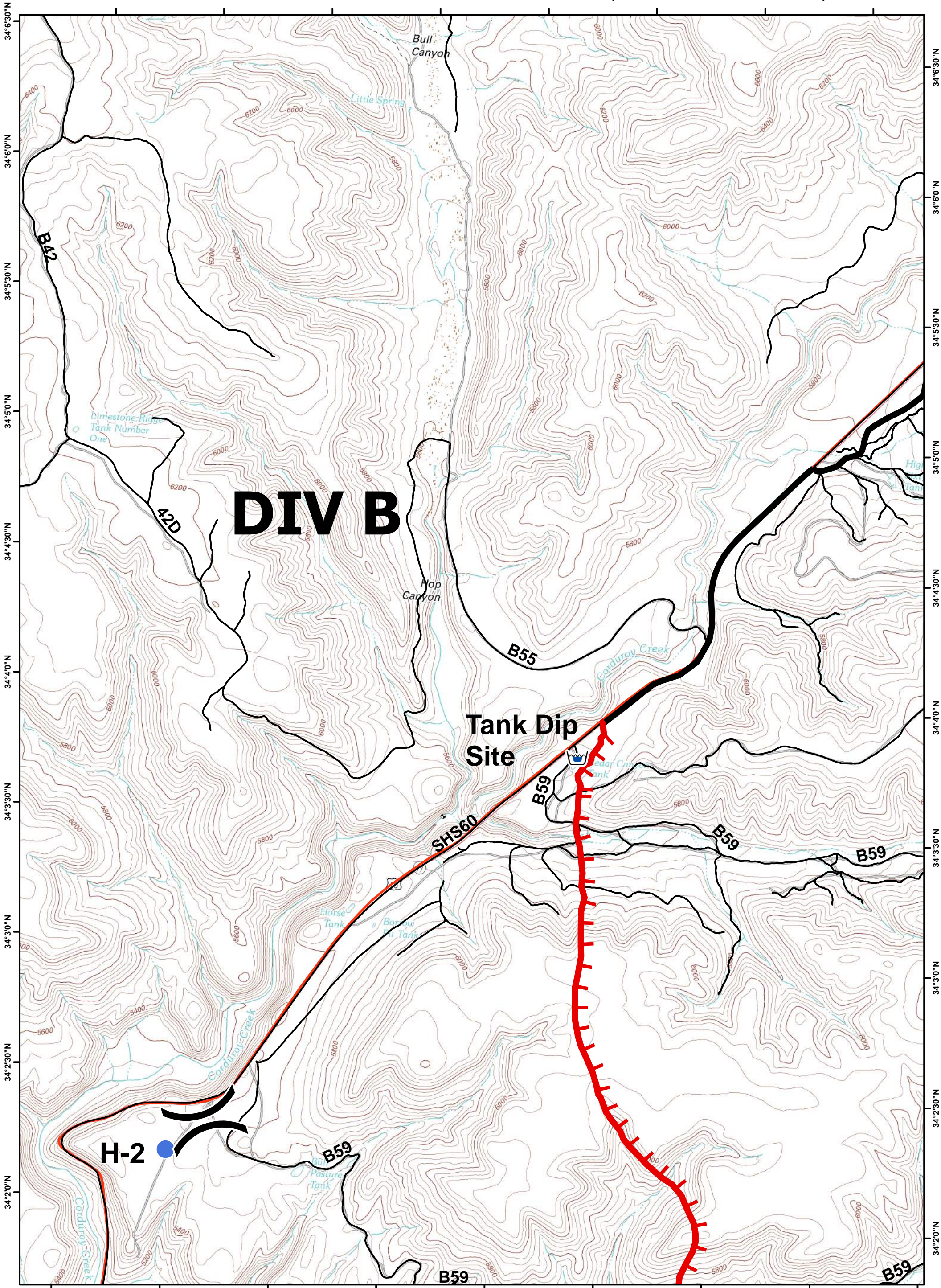
0 0.25 0.5
Miles

North American Datum 1983, Zone 13N



B1	B2	B3	B4	B5
C1	C2	C3	C4	C5
D1	D2	D3	D4	D5
E1	E2	E3	E4	E5

	Division		State Roads		Dip Site
	Uncontrolled Fire Edge		Helispot		Staging Area
	Completed Line		Drop Point	1:24,000	



**SOUTHWEST AREA TYPE 1
INCIDENT MANAGEMENT TEAM 2**
JOHN PIERSON - INCIDENT COMMANDER

0 0.25 0.5
Miles



North American Datum 1983, Zone 13N

B1	B2	B3	B4	B5
C1	C2	C3	C4	C5
D1	D2	D3	D4	D5
E1	E2	E3	E4	E5



Division

Uncontrolled Fire Edge

Completed Line

State Roads

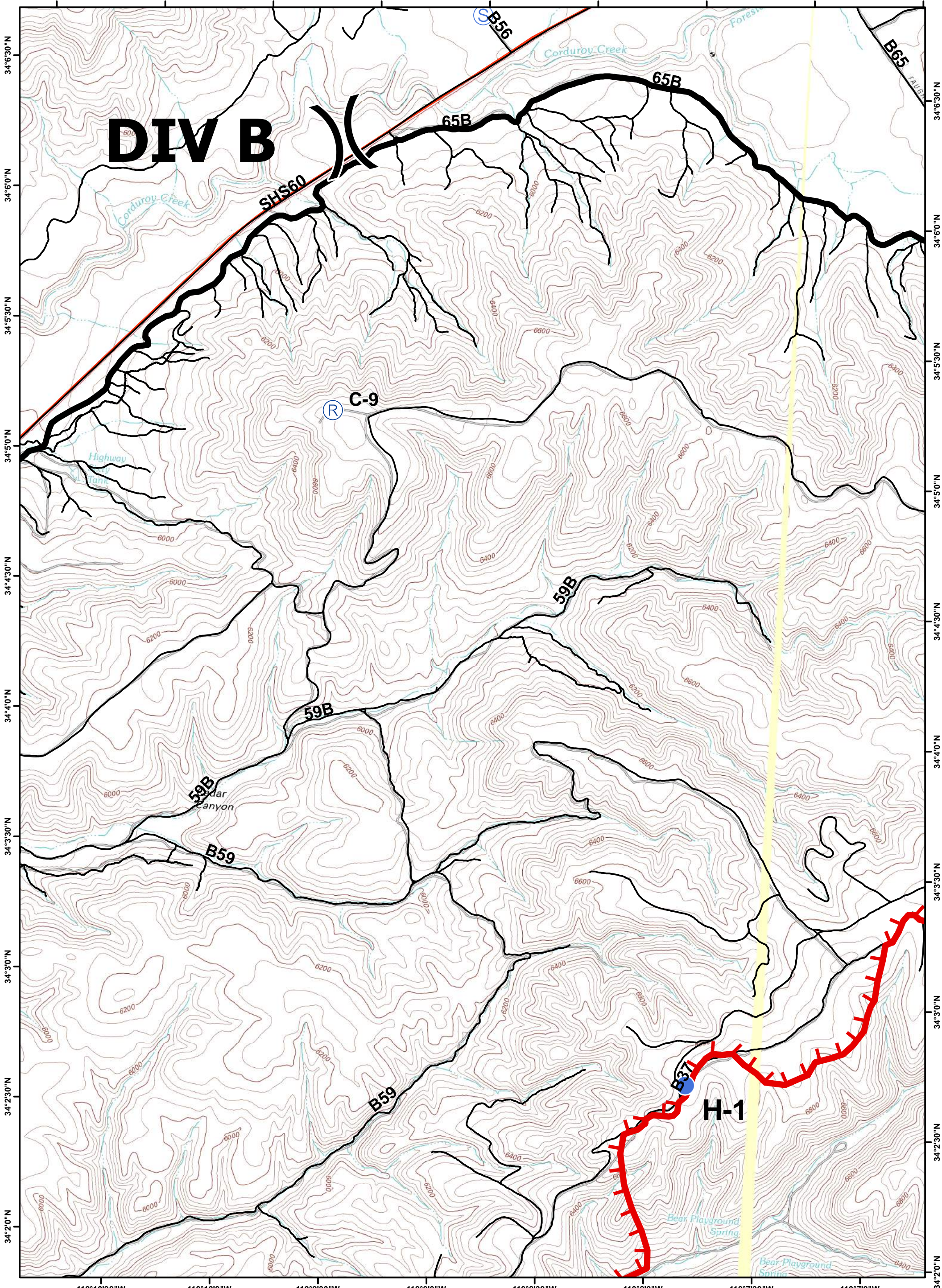
Helispot


Drop Point

Dip Site

Staging Area


1:24,000











 **SOUTHWEST AREA TYPE 1
INCIDENT MANAGEMENT TEAM 2**
JOHN PIERSON - INCIDENT COMMANDER

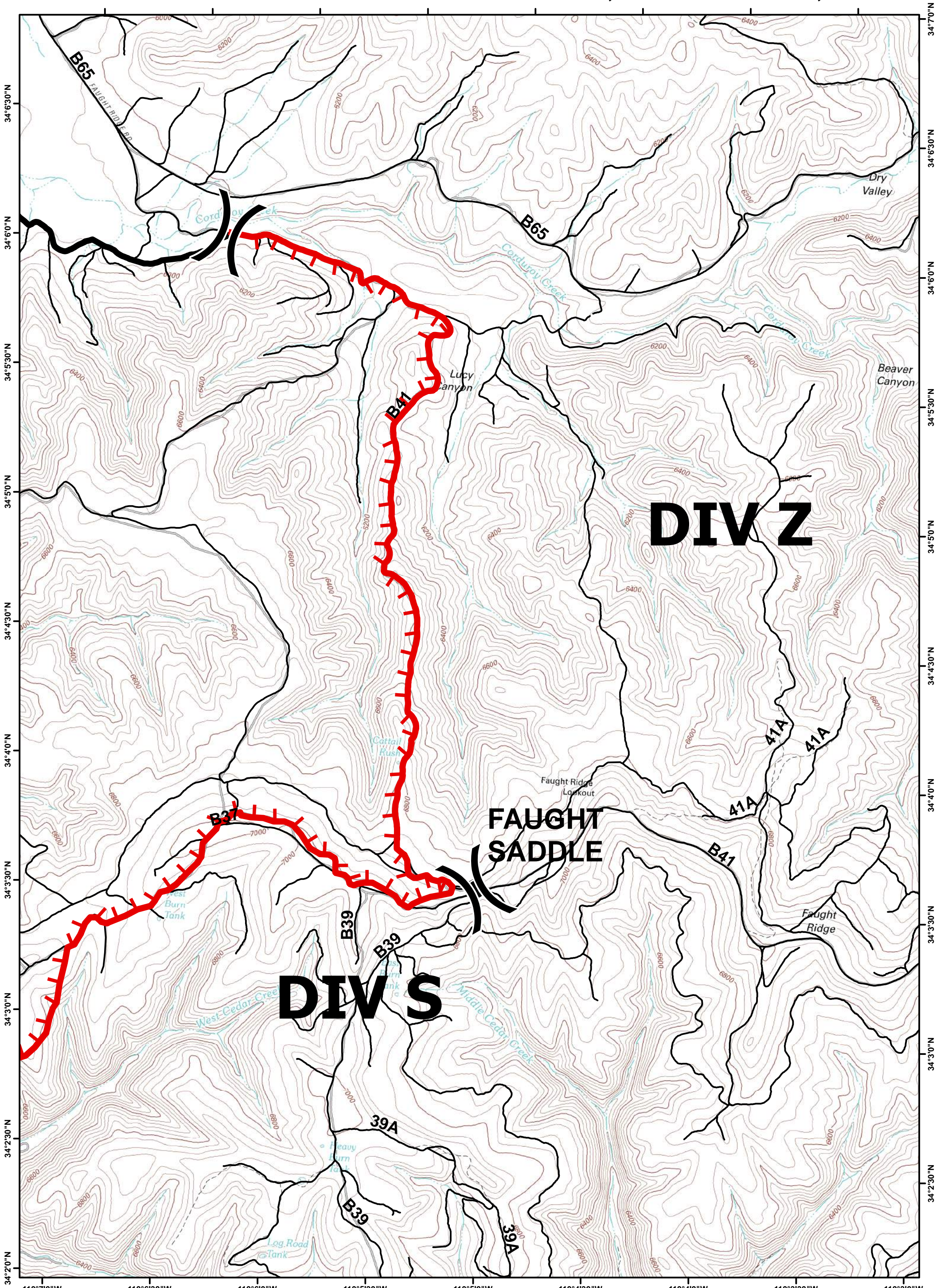
0 0.25 0.5 Miles

North American Datum 1983, Zone 13N

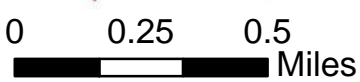


B1	B2	B3	B4	B5
C1	C2	C3	C4	C5
D1	D2	D3	D4	D5
E1	E2	E3	E4	E5

 Division	 State Roads	 Dip Site
 Uncontrolled Fire Edge	 Helispot	 Staging Area
 Completed Line	 Drop Point	1:24,000



**SOUTHWEST AREA TYPE 1
INCIDENT MANAGEMENT TEAM 2**
JOHN PIERSON - INCIDENT COMMANDER

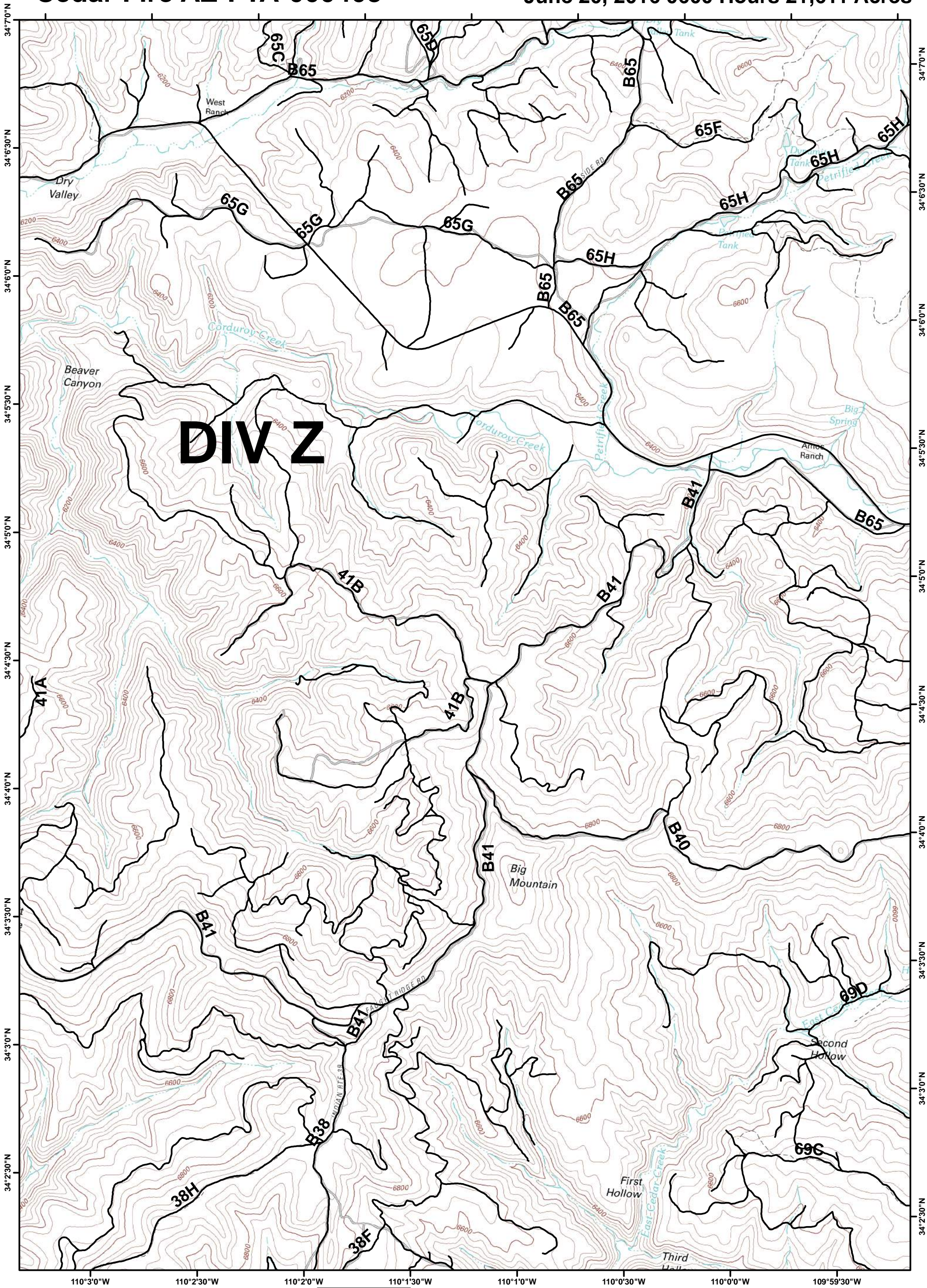



North American Datum 1983, Zone 13N



B1	B2	B3	B4	B5
C1	C2	C3	C4	C5
D1	D2	D3	D4	D5
E1	E2	E3	E4	E5




	Division		State Roads		Dip Site
	Uncontrolled Fire Edge		Helispot		Staging Area
	Completed Line		Drop Point		1:24,000








 **SOUTHWEST AREA TYPE 1 INCIDENT MANAGEMENT TEAM 2**
JOHN PIERSON - INCIDENT COMMANDER

0 0.25 0.5 Miles
North American Datum 1983, Zone 13N

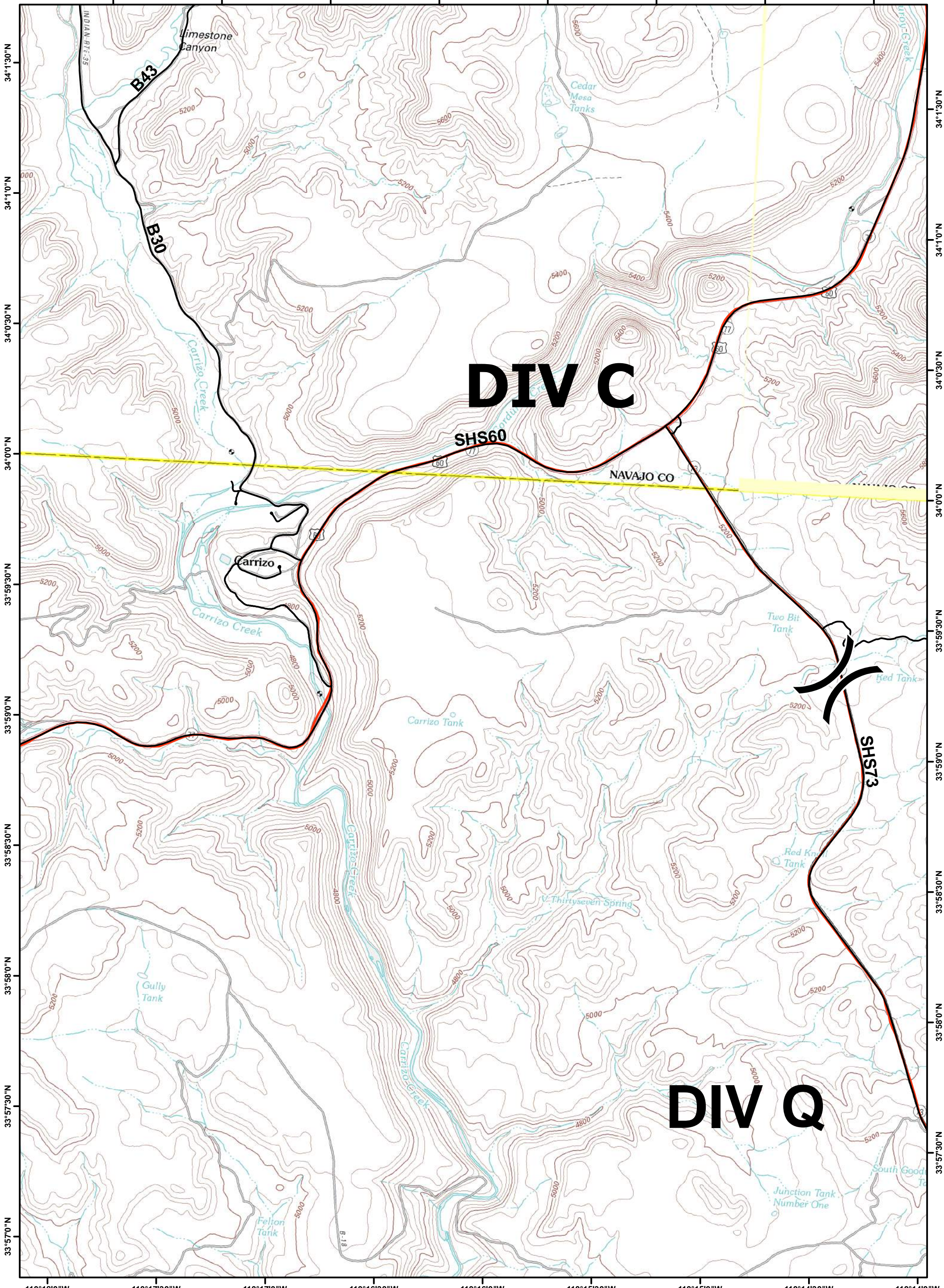
B1	B2	B3	B4	B5
C1	C2	C3	C4	C5
D1	D2	D3	D4	D5
E1	E2	E3	E4	E5

 Division
 Uncontrolled Fire Edge
 Completed Line

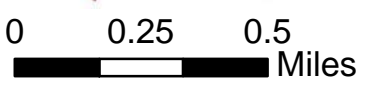
 State Roads
 Helispot
 Drop Point

 Dip Site
 Staging Area

1:24,000



**SOUTHWEST AREA TYPE 1
INCIDENT MANAGEMENT TEAM 2**
JOHN PIERSON - INCIDENT COMMANDER

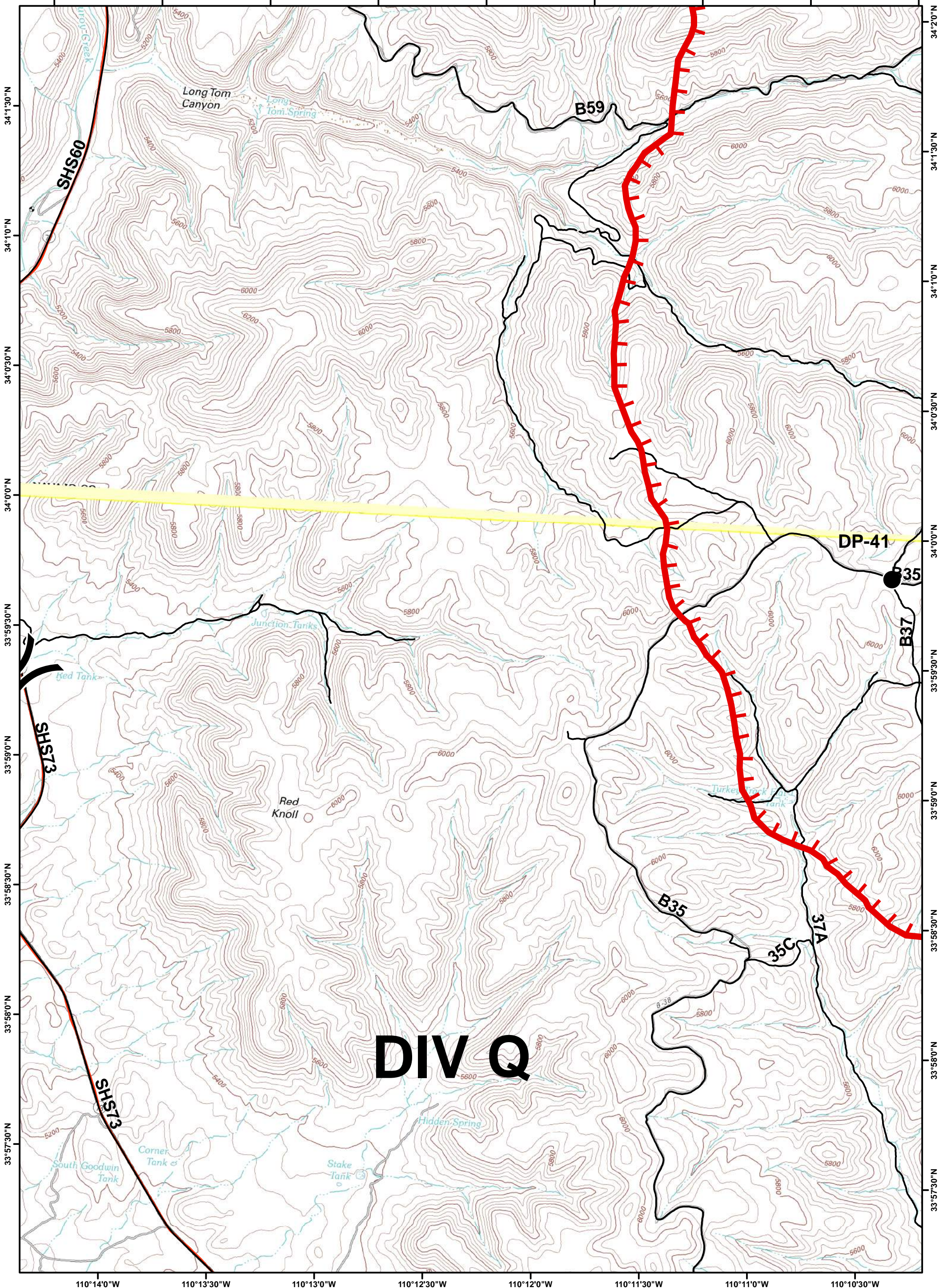


North American Datum 1983, Zone 13N




B1	B2	B3	B4	B5
C1	C2	C3	C4	C5
D1	D2	D3	D4	D5
E1	E2	E3	E4	E5

Division	State Roads	Dip Site
Uncontrolled Fire Edge	Helispot	Staging Area
Completed Line	Drop Point	1:24,000




DIV Q









 **SOUTHWEST AREA TYPE 1
INCIDENT MANAGEMENT TEAM 2**
JOHN PIERSON - INCIDENT COMMANDER

0 0.25 0.5 Miles

North American Datum 1983, Zone 13N

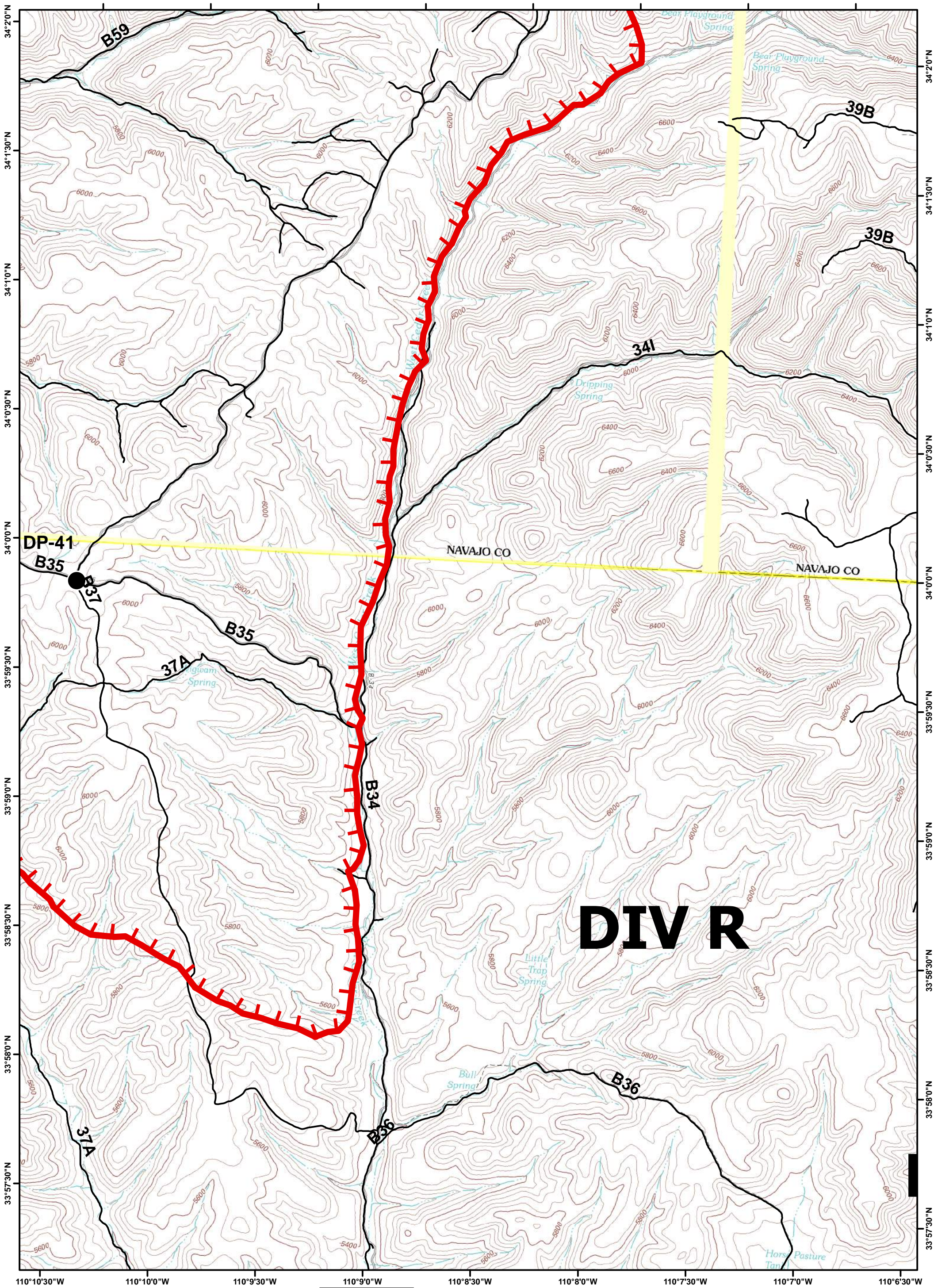



B1	B2	B3	B4	B5
C1	C2	C3	C4	C5
D1	D2	D3	D4	D5
E1	E2	E3	E4	E5

 Division	 State Roads	 Dip Site
 Uncontrolled Fire Edge	 Helispot	 Staging Area
 Completed Line	 Drop Point	1:24,000

Cedar Fire AZ-FTA-000403

June 20, 2016 0600 Hours 21,611 Acres











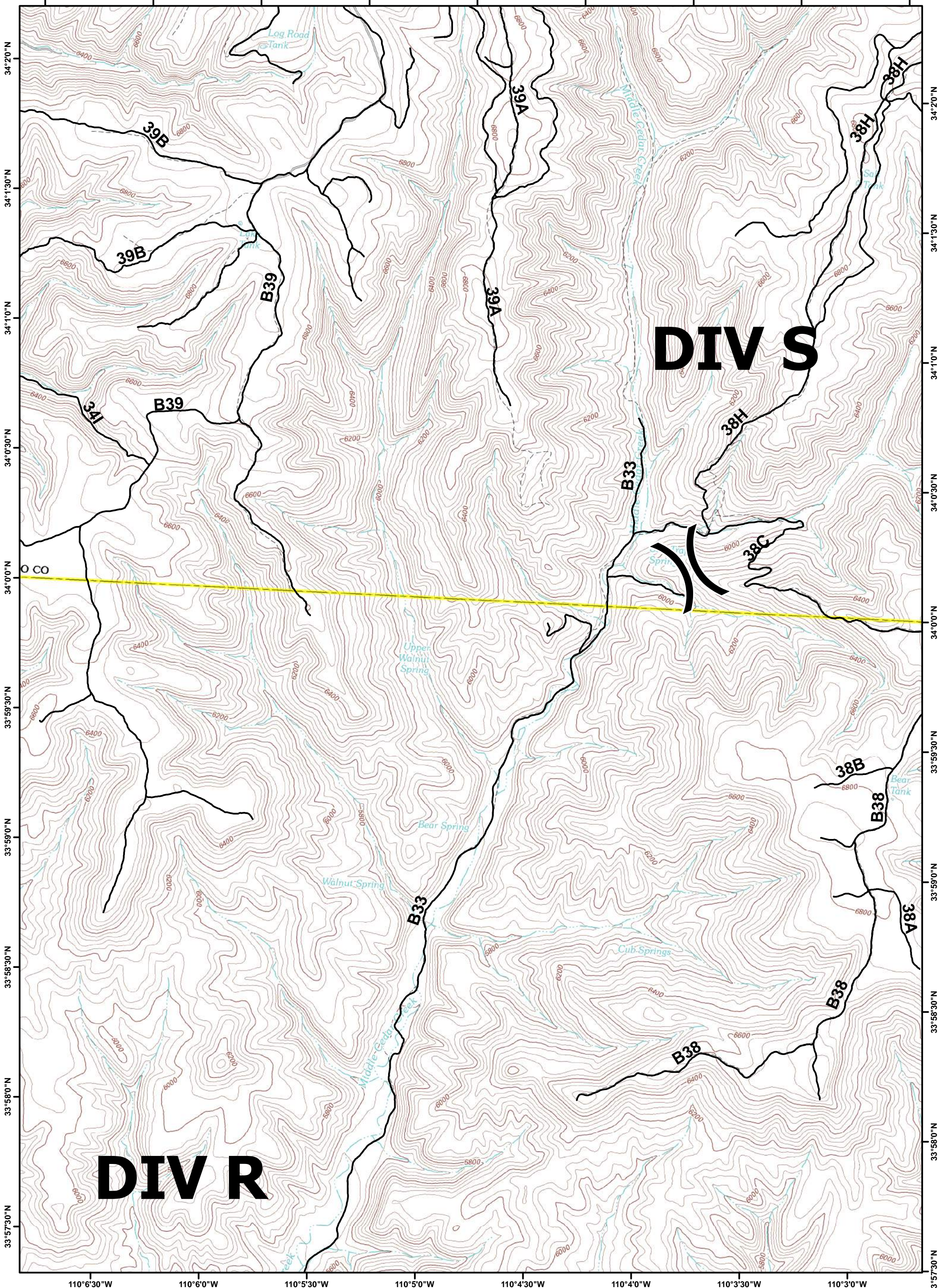
 **SOUTHWEST AREA TYPE 1
INCIDENT MANAGEMENT TEAM 2**
JOHN PIERSON - INCIDENT COMMANDER


0 0.25 0.5 Miles

North American Datum 1983, Zone 13N

B1	B2	B3	B4	B5
C1	C2	C3	C4	C5
D1	D2	D3	D4	D5
E1	E2	E3	E4	E5

	Division		State Roads		Dip Site
	Uncontrolled Fire Edge		Helispot		Staging Area
	Completed Line		Drop Point	1:24,000	













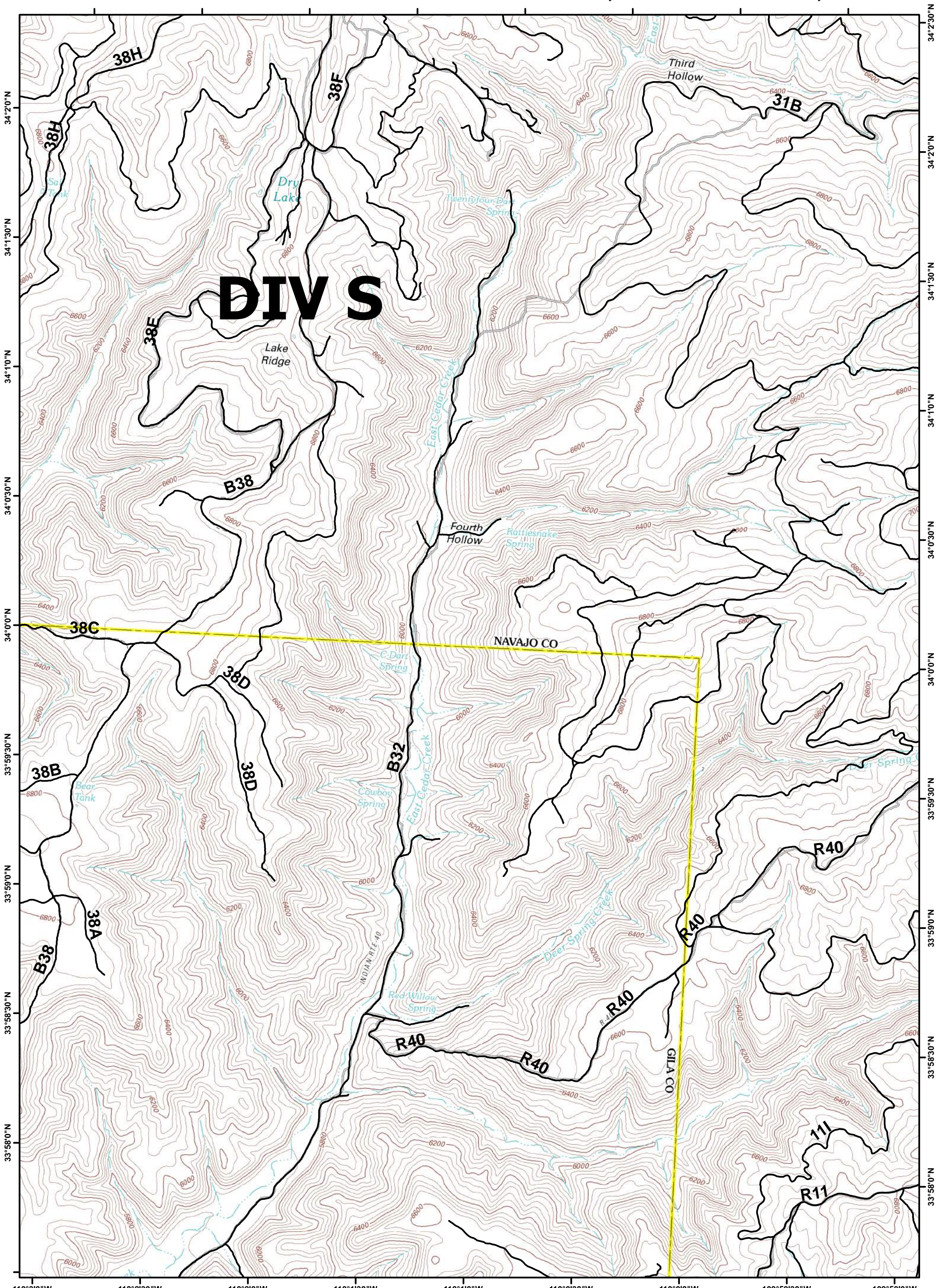
**SOUTHWEST AREA TYPE 1
INCIDENT MANAGEMENT TEAM 2**
JOHN PIERSON - INCIDENT COMMANDER

0 0.25 0.5 Miles

North American Datum 1983, Zone 13N

B1	B2	B3	B4	B5
C1	C2	C3	C4	C5
D1	D2	D3	D4	D5
E1	E2	E3	E4	E5

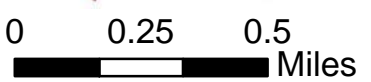
 Division	 State Roads	 Dip Site
 Uncontrolled Fire Edge	 Helispot	 Staging Area
 Completed Line	 Drop Point	1:24,000



DIVS



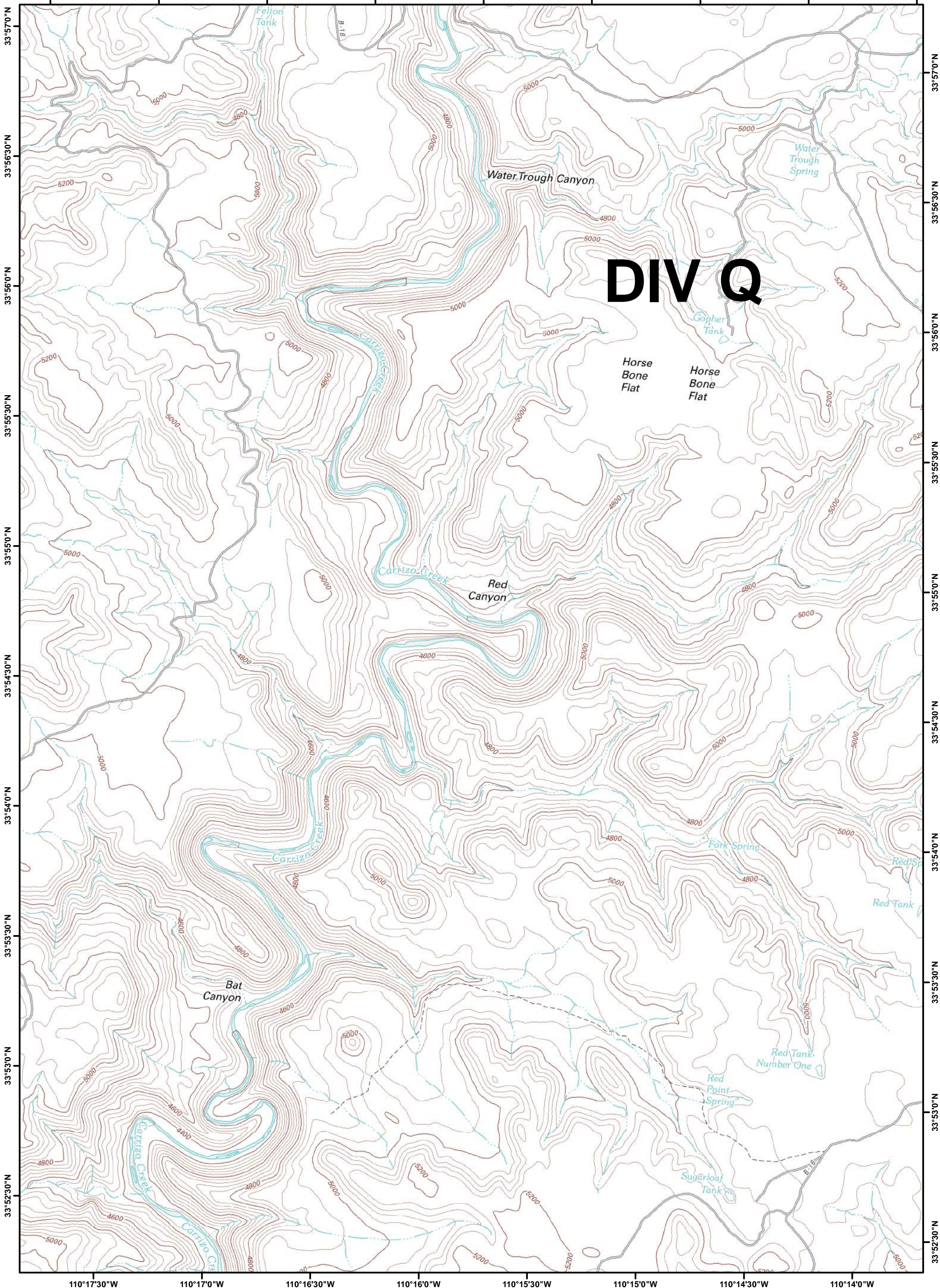
**SOUTHWEST AREA TYPE 1
INCIDENT MANAGEMENT TEAM 2**
JOHN PIERSON - INCIDENT COMMANDER



North American Datum 1983, Zone 13N

B1	B2	B3	B4	B5
C1	C2	C3	C4	C5
D1	D2	D3	D4	D5
E1	E2	E3	E4	E5

Division	State Roads	Dip Site
Uncontrolled Fire Edge	Helispot	Staging Area
Completed Line	Drop Point	1:24,000



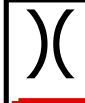







 **SOUTHWEST AREA TYPE 1
INCIDENT MANAGEMENT TEAM 2**
JOHN PIERSON - INCIDENT COMMANDER

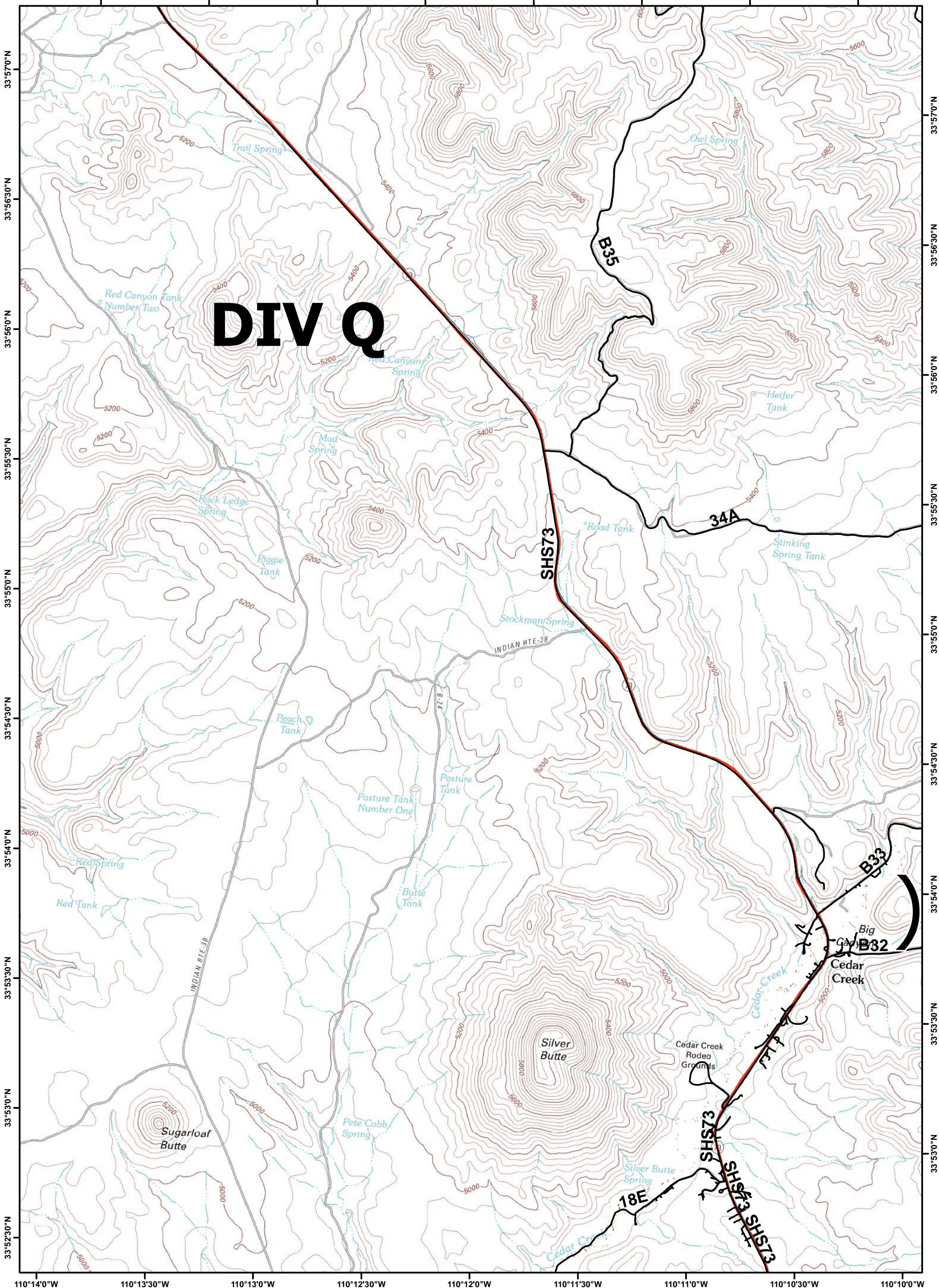
0 0.25 0.5
Miles

North American Datum 1983, Zone 13N



B1	B2	B3	B4	B5
C1	C2	C3	C4	C5
D1	D2	D3	D4	D5
E1	E2	E3	E4	E5

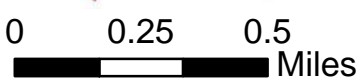
 Division	 State Roads	 Dip Site
 Uncontrolled Fire Edge	 Helispot	 Staging Area
 Completed Line	 Drop Point	1:24,000



DIV Q



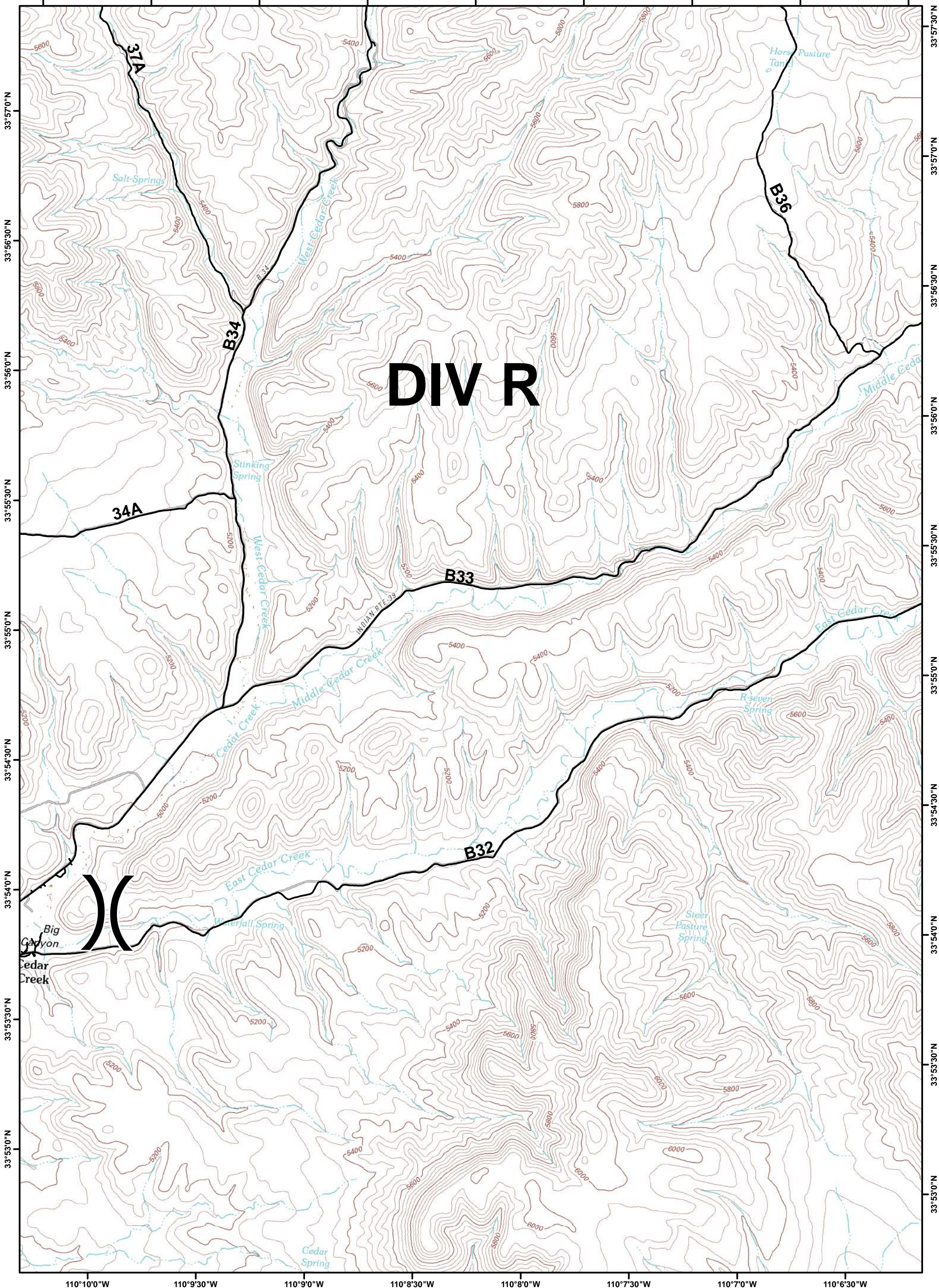
**SOUTHWEST AREA TYPE 1
INCIDENT MANAGEMENT TEAM 2**
JOHN PIERSON - INCIDENT COMMANDER



North American Datum 1983, Zone 13N

B1	B2	B3	B4	B5
C1	C2	C3	C4	C5
D1	D2	D3	D4	D5
E1	E2	E3	E4	E5

	Division		State Roads		Dip Site
	Uncontrolled Fire Edge		Helispot		Staging Area
	Completed Line		Drop Point	1:24,000	



**SOUTHWEST AREA TYPE 1
INCIDENT MANAGEMENT TEAM 2**
JOHN PIERSON - INCIDENT COMMANDER

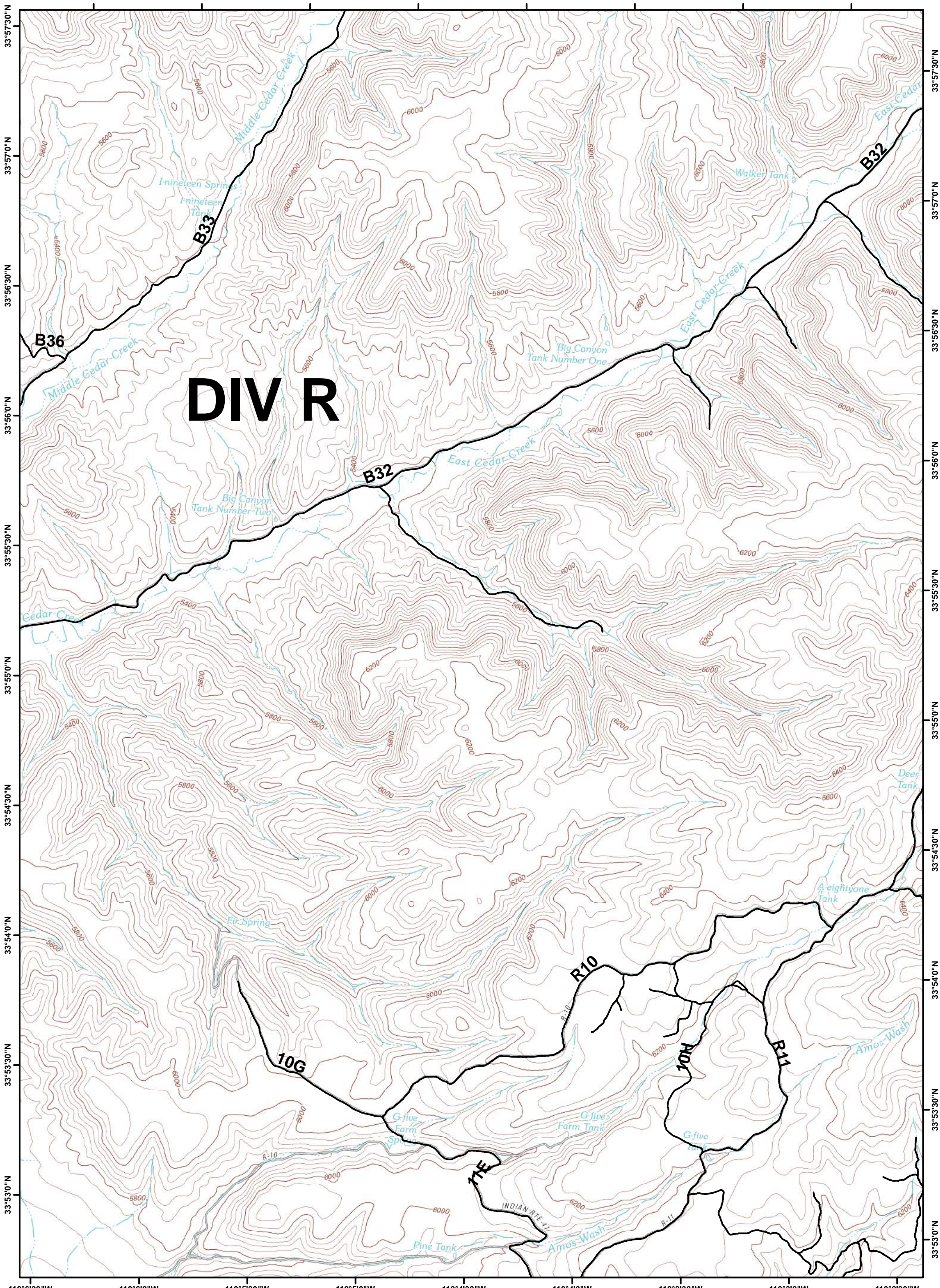
0 0.25 0.5
Miles

North American Datum 1983, Zone 13N



B1	B2	B3	B4	B5
C1	C2	C3	C4	C5
D1	D2	D3	D4	D5
E1	E2	E3	E4	E5

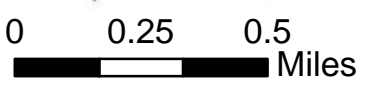
	Division		State Roads		Dip Site
	Uncontrolled Fire Edge		Helispot		Staging Area
	Completed Line		Drop Point	1:24,000	



DIV R



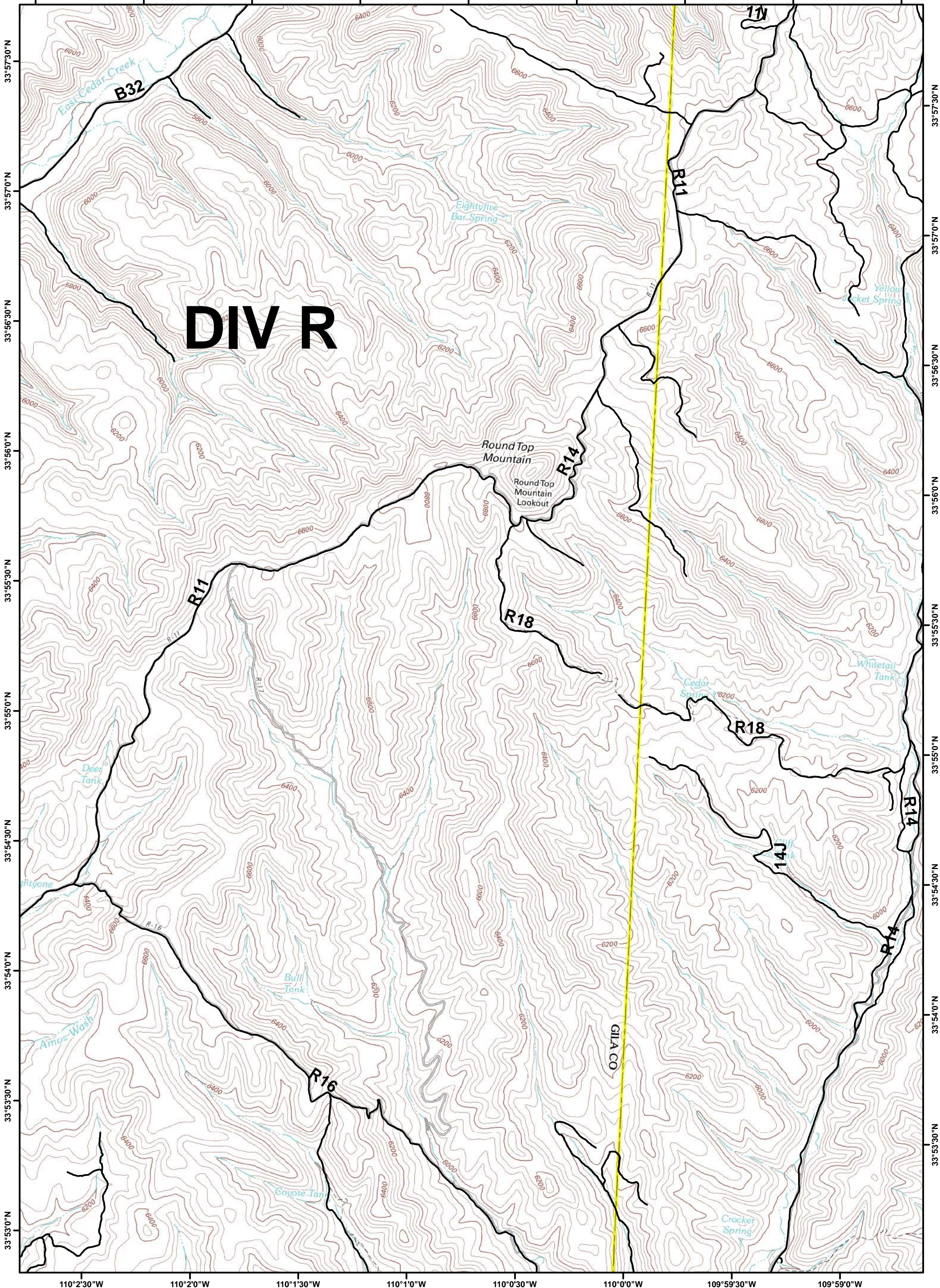
**SOUTHWEST AREA TYPE 1
INCIDENT MANAGEMENT TEAM 2**
JOHN PIERSON - INCIDENT COMMANDER



North American Datum 1983, Zone 13N

B1	B2	B3	B4	B5
C1	C2	C3	C4	C5
D1	D2	D3	D4	D5
E1	E2	E3	E4	E5

	Division		State Roads		Dip Site
	Uncontrolled Fire Edge		Helispot		Staging Area
	Completed Line		Drop Point	1:24,000	



SOUTHWEST AREA TYPE 1 INCIDENT MANAGEMENT TEAM 2
JOHN PIERSON - INCIDENT COMMANDER

0 0.25 0.5 Miles
North American Datum 1983, Zone 13N

B1	B2	B3	B4	B5
C1	C2	C3	C4	C5
D1	D2	D3	D4	D5
E1	E2	E3	E4	E5

Division
 Uncontrolled Fire Edge
 Completed Line

State Roads
 Helispot
 Drop Point

Dip Site
 Staging Area

1:24,000