






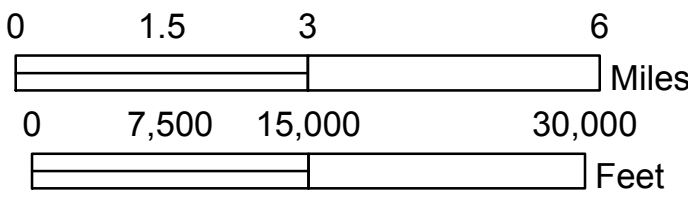


-  Airstrip or Airport
-  Incident Command Post
-  Water Source
-  Staging Area
-  Repeater
-  Helispot
-  Drop Point

Transportation



UTM Zone 13N
 Lat Long Grid
 NAD 1983 Datum



iOS users: scan QR code, locate .pdf and copy file URL. Add map "from the web" in PDF Maps app, paste URL.

