


















**SOUTHWEST AREA TYPE 1  
INCIDENT MANAGEMENT TEAM 2**  
 JOHN PIERSON - INCIDENT COMMANDER

**DIV C  
CEDAR FIRE  
AZ-FTA-000403  
6/21/16  
DAY SHIFT 0600  
37,500 ACRES**

	Division		Communities
	Uncontrolled Fire Edge		Public_Land_Survey
	Controlled Line		Rx Burn History 2008-2015
	Contingency		Historic Wildfire
	Drop Point		Fuels Treatment 2007 to 2014
	Helispot		Isolated Heat
	Dip Site		Intense Heat
	Staging Area		Heat Perimeter
	Structures		
	Values At Risk		
	Mgmt Action Points		
	Roads		
	State Roads		
	Strategic Roads		

**Miles**  
 0 0.2 0.4 0.8 1.2