

**SOUTHWEST AREA TYPE 1
INCIDENT MANAGEMENT TEAM 2**
JOHN PIERSON - INCIDENT COMMANDER

0 1.25 2.5 5 Miles

North American Datum 1983, Zone 13N

N
W E
S

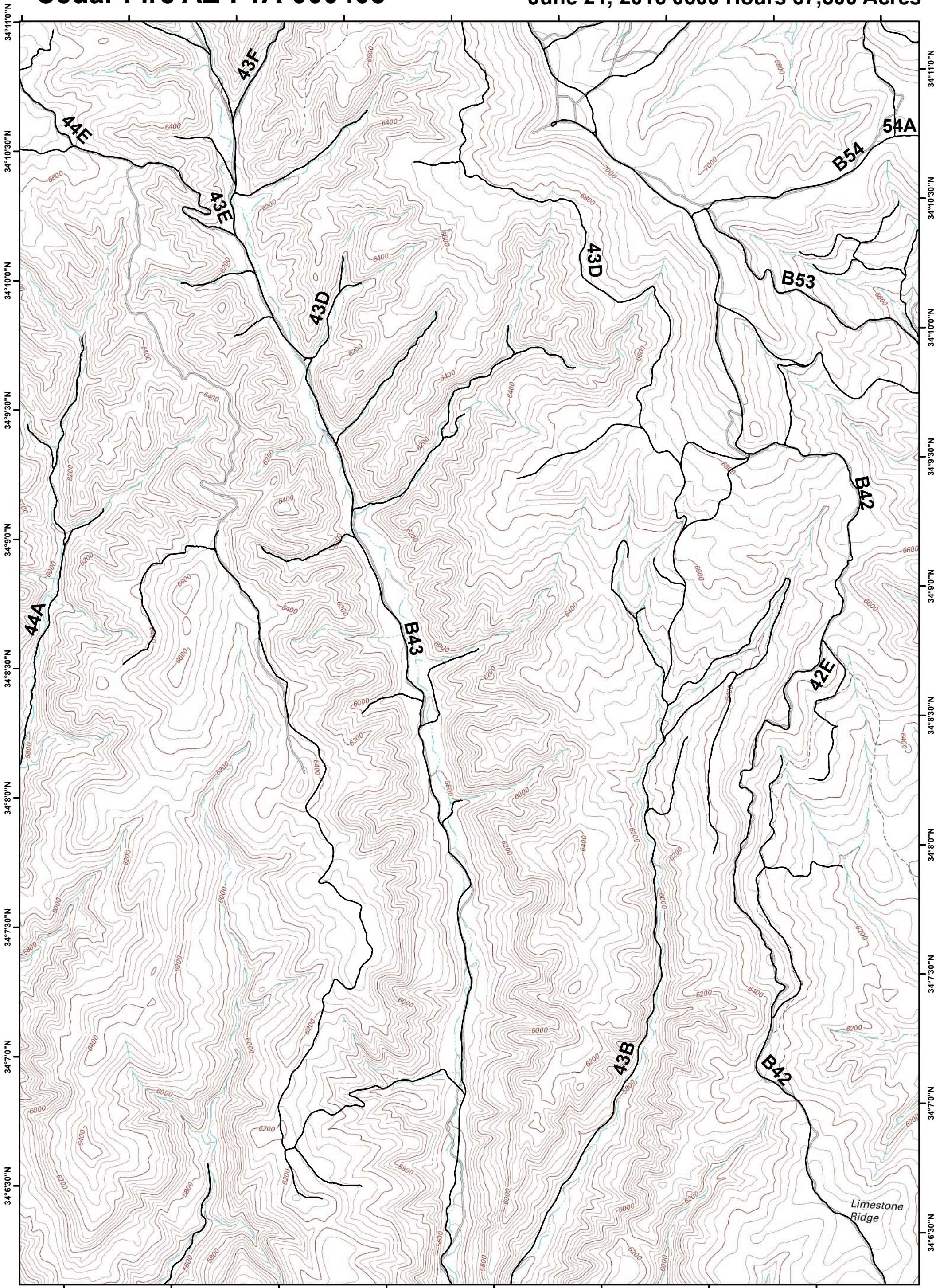
Team 2 GIS
June 21, 2016
2316 Hours

1:75,000

	Division		State Roads		Dip Site
	Uncontrolled Fire Edge		Helispot		Staging Area
	Completed Line		Drop Point		RAWS Station

Cedar Fire AZ-FTA-000403

June 21, 2016 0600 Hours 37,500 Acres



**SOUTHWEST AREA TYPE 1
INCIDENT MANAGEMENT TEAM 2**
JOHN PIERSON - INCIDENT COMMANDER

0 0.25 0.5
Miles



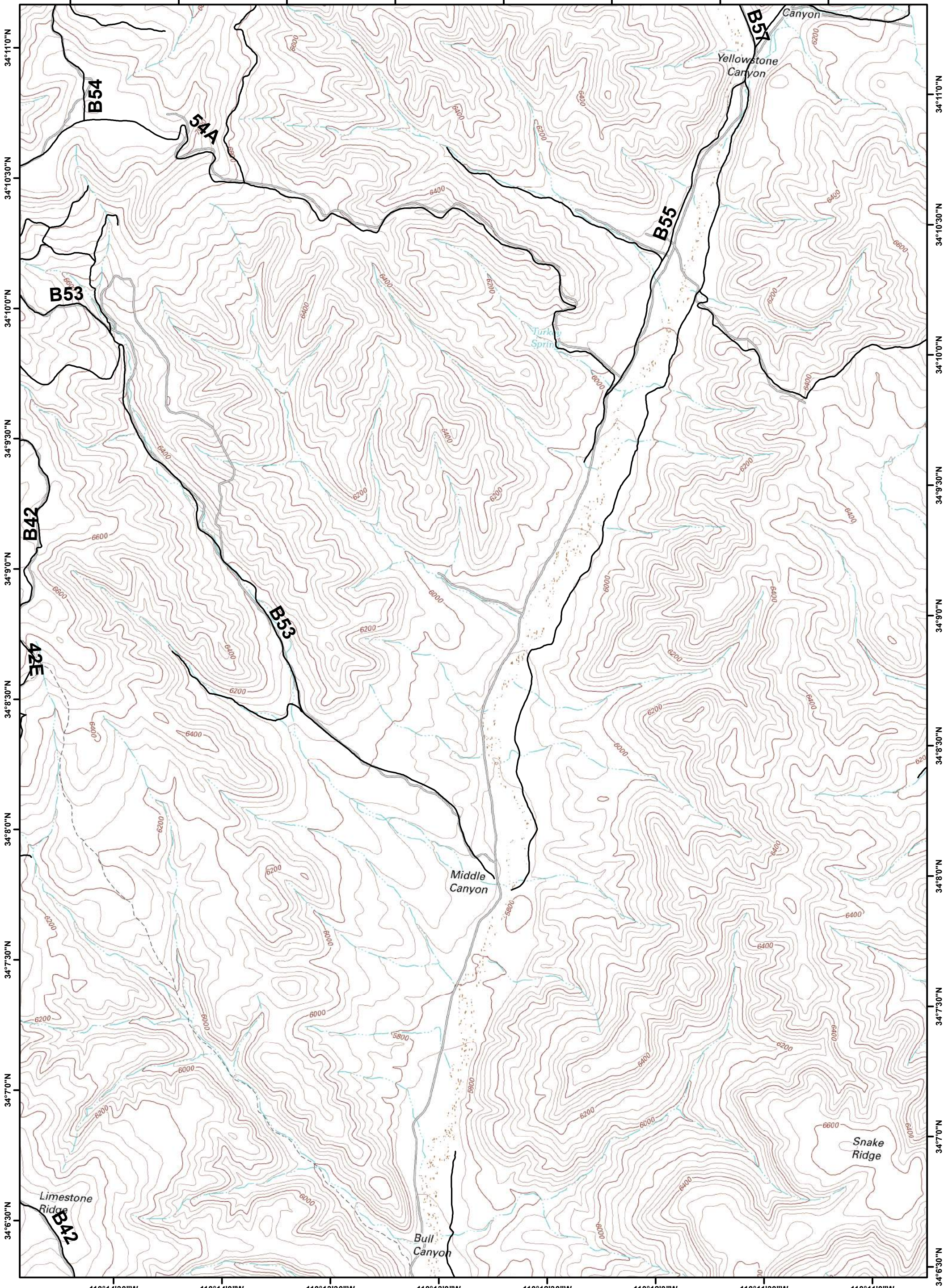
North American Datum 1983, Zone 12N 1:24,000

B1	B2	B3	B4	B5
C1	C2	C3	C4	C5
D1	D2	D3	D4	D5
E1	E2	E3	E4	E5

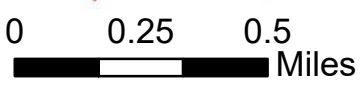
- Division
- Uncontrolled Fire Edge
- Completed Line
- State Roads
- Helispot
- Drop Point
- Dip Site
- Staging Area
- RAWs Station

Cedar Fire AZ-FTA-000403

June 21, 2016 0600 Hours 37,500 Acres



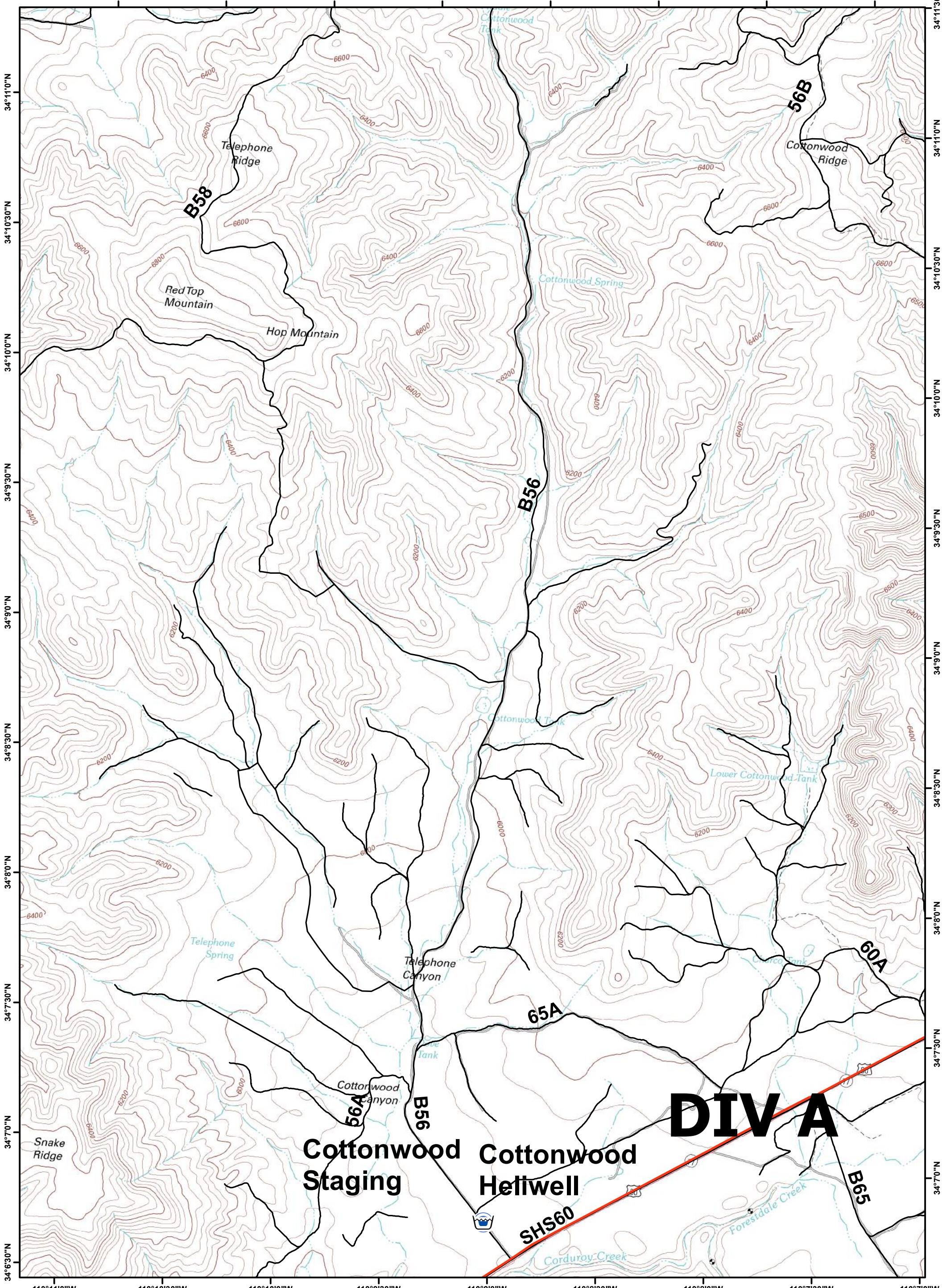
**SOUTHWEST AREA TYPE 1
INCIDENT MANAGEMENT TEAM 2**
JOHN PIERSON - INCIDENT COMMANDER




North American Datum 1983, Zone 12N 1:24,000

B1	B2	B3	B4	B5
C1	C2	C3	C4	C5
D1	D2	D3	D4	D5
E1	E2	E3	E4	E5

Division	State Roads	Dip Site
Uncontrolled Fire Edge	Helispot	Staging Area
Completed Line	Drop Point	RAWs Station












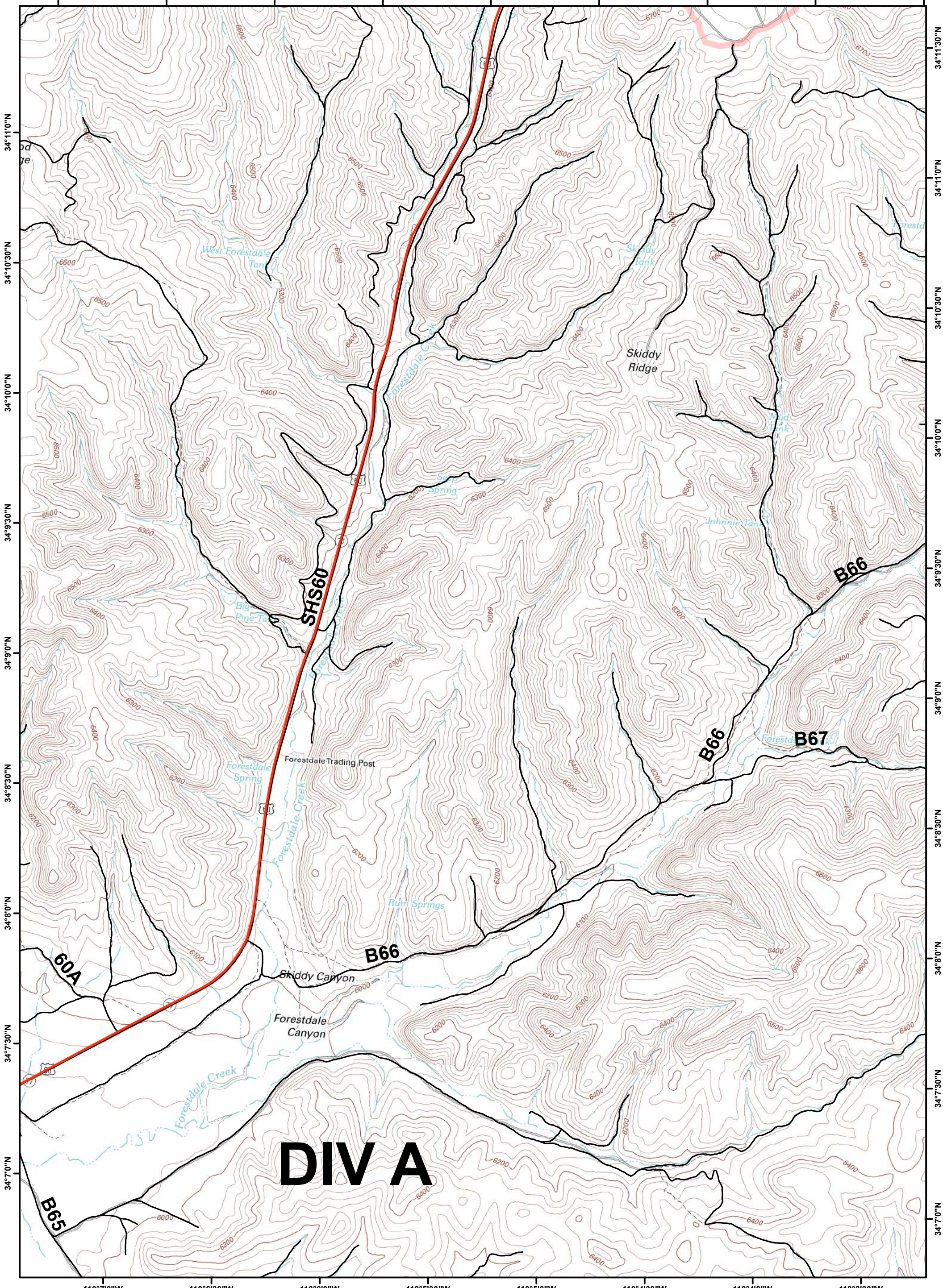
 **SOUTHWEST AREA TYPE 1
INCIDENT MANAGEMENT TEAM 2**
JOHN PIERSON - INCIDENT COMMANDER


0 0.25 0.5 Miles

North American Datum 1983, Zone 12N 1:24,000

B1	B2	B3	B4	B5
C1	C2	C3	C4	C5
D1	D2	D3	D4	D5
E1	E2	E3	E4	E5




 Division	 State Roads	 Dip Site
 Uncontrolled Fire Edge	 Helispot	 Staging Area
 Completed Line	 Drop Point	 RAWS Station









 **SOUTHWEST AREA TYPE 1 INCIDENT MANAGEMENT TEAM 2**
JOHN PIERSON - INCIDENT COMMANDER

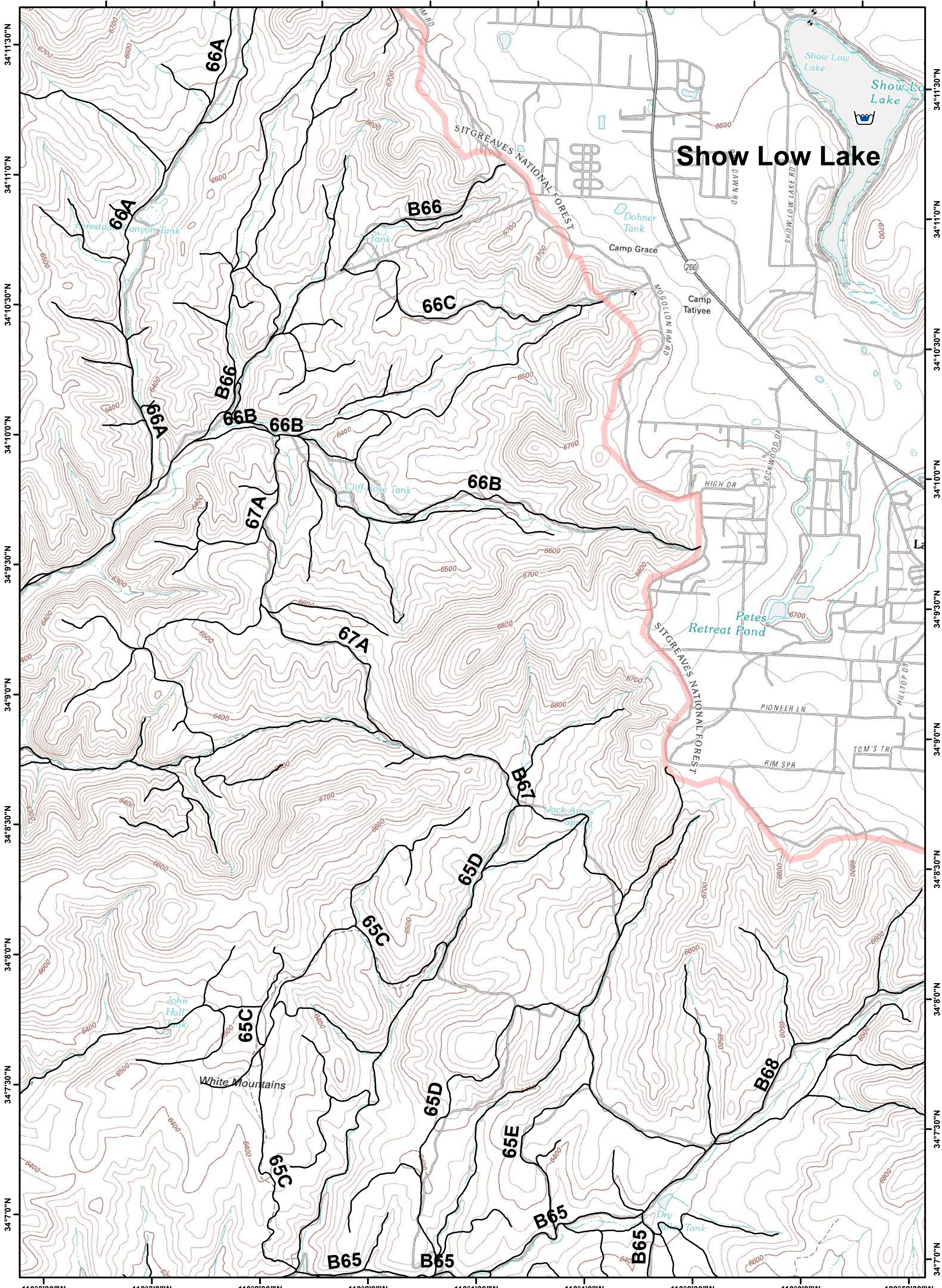
0 0.25 0.5 Miles
North American Datum 1983, Zone 12N 1:24,000


B1	B2	B3	B4	B5
C1	C2	C3	C4	C5
D1	D2	D3	D4	D5
E1	E2	E3	E4	E5

 Division
 Uncontrolled Fire Edge
 Completed Line

 State Roads
 Helispot
 Drop Point

 Dip Site
 Staging Area
 RAWS Station














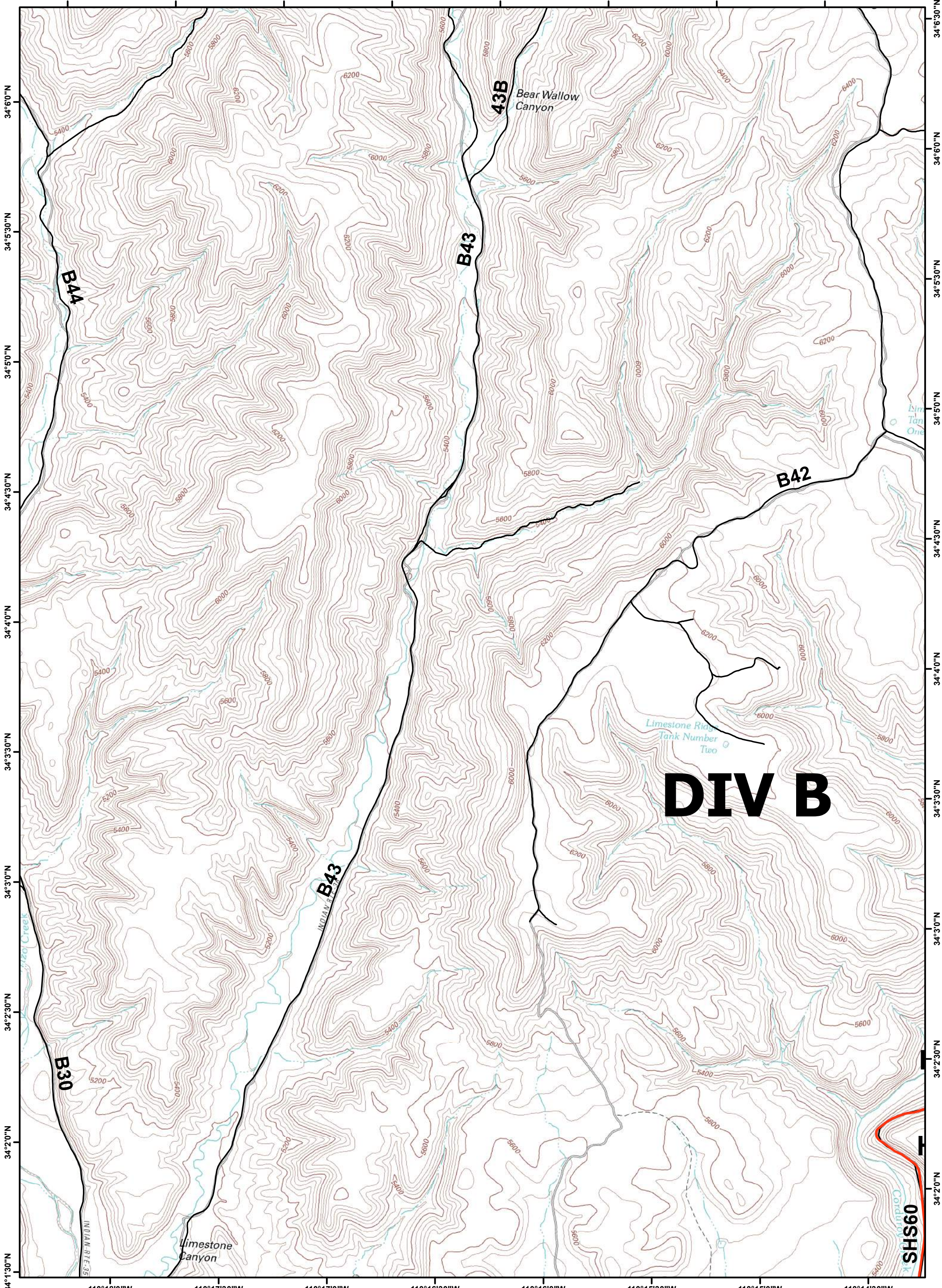
**SOUTHWEST AREA TYPE 1
INCIDENT MANAGEMENT TEAM 2**
JOHN PIERSON - INCIDENT COMMANDER

0 0.25 0.5 Miles

North American Datum 1983, Zone 12N 1:24,000

B1	B2	B3	B4	B5
C1	C2	C3	C4	C5
D1	D2	D3	D4	D5
E1	E2	E3	E4	E5

 Division	 State Roads	 Dip Site
 Uncontrolled Fire Edge	 Helispot	 Staging Area
 Completed Line	 Drop Point	 RAWS Station



**SOUTHWEST AREA TYPE 1
INCIDENT MANAGEMENT TEAM 2**
JOHN PIERSON - INCIDENT COMMANDER

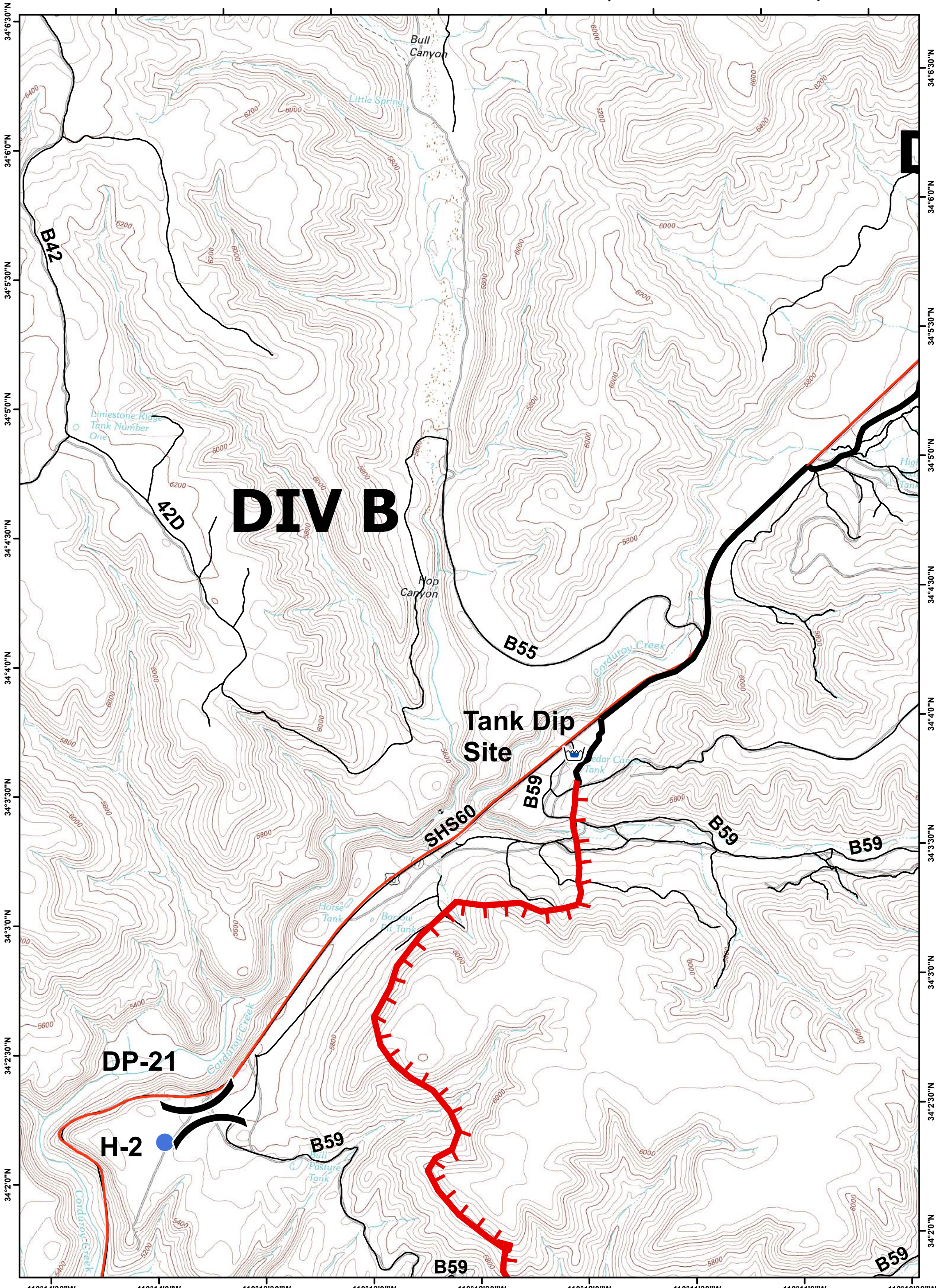
0 0.25 0.5
Miles




North American Datum 1983, Zone 12N 1:24,000

B1	B2	B3	B4	B5
C1	C2	C3	C4	C5
D1	D2	D3	D4	D5
E1	E2	E3	E4	E5

- Division
- Uncontrolled Fire Edge
- Completed Line
- State Roads
- Helispot
- Drop Point
- Dip Site
- Staging Area
- RAWS Station












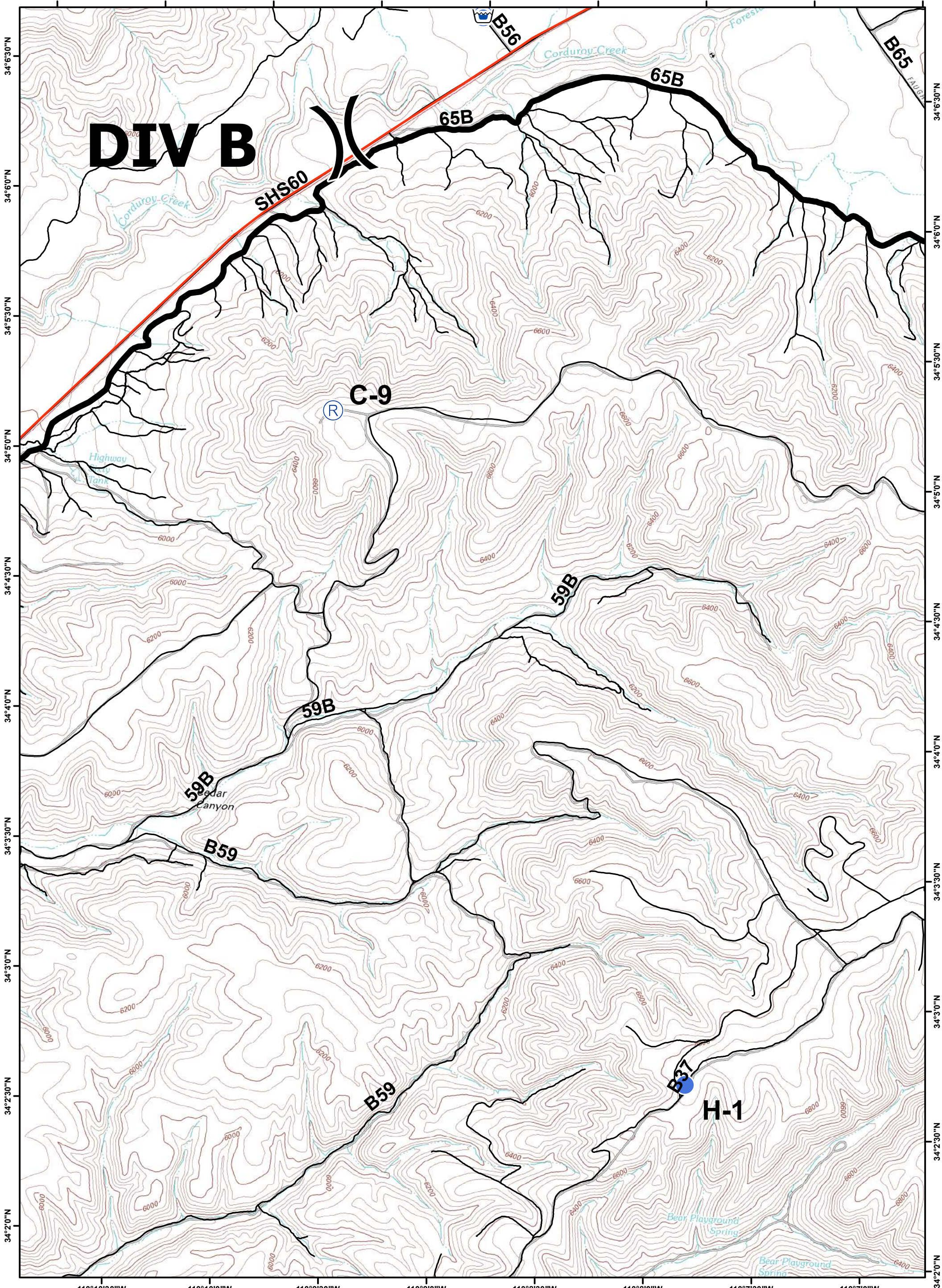
 **SOUTHWEST AREA TYPE 1
INCIDENT MANAGEMENT TEAM 2**
JOHN PIERSON - INCIDENT COMMANDER


0 0.25 0.5 Miles

North American Datum 1983, Zone 12N 1:24,000

B1	B2	B3	B4	B5
C1	C2	C3	C4	C5
D1	D2	D3	D4	D5
E1	E2	E3	E4	E5

 Division	 State Roads	 Dip Site
 Uncontrolled Fire Edge	 Helispot	 Staging Area
 Completed Line	 Drop Point	 RAWS Station












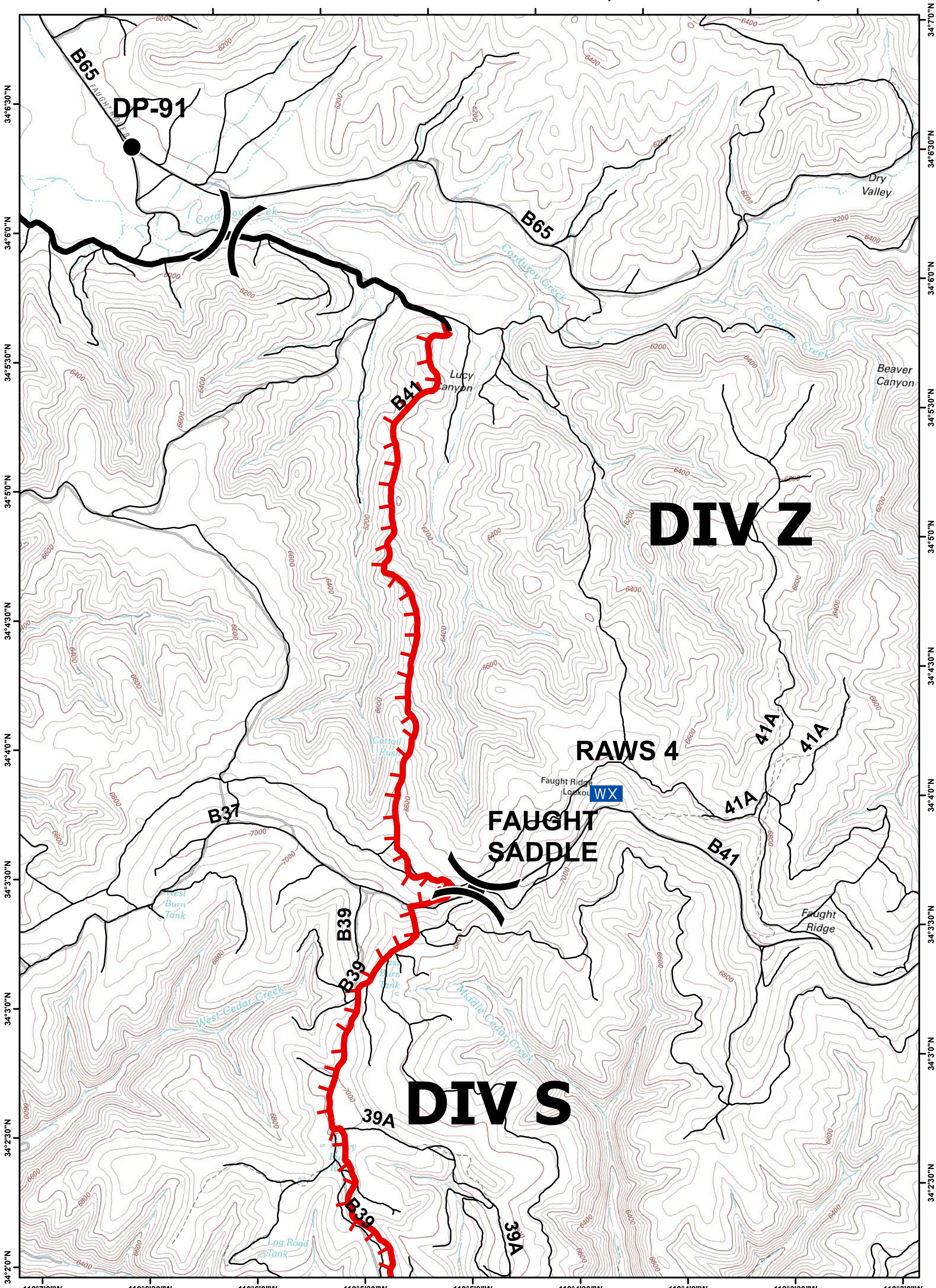
 **SOUTHWEST AREA TYPE 1
INCIDENT MANAGEMENT TEAM 2**
JOHN PIERSON - INCIDENT COMMANDER

0 0.25 0.5 Miles

North American Datum 1983, Zone 12N 1:24,000

B1	B2	B3	B4	B5
C1	C2	C3	C4	C5
D1	D2	D3	D4	D5
E1	E2	E3	E4	E5

	Division		State Roads		Dip Site
	Uncontrolled Fire Edge		Helispot		Staging Area
	Completed Line		Drop Point		RAWs Station



**SOUTHWEST AREA TYPE 1
INCIDENT MANAGEMENT TEAM 2**
JOHN PIERSON - INCIDENT COMMANDER

0 0.25 0.5 Miles

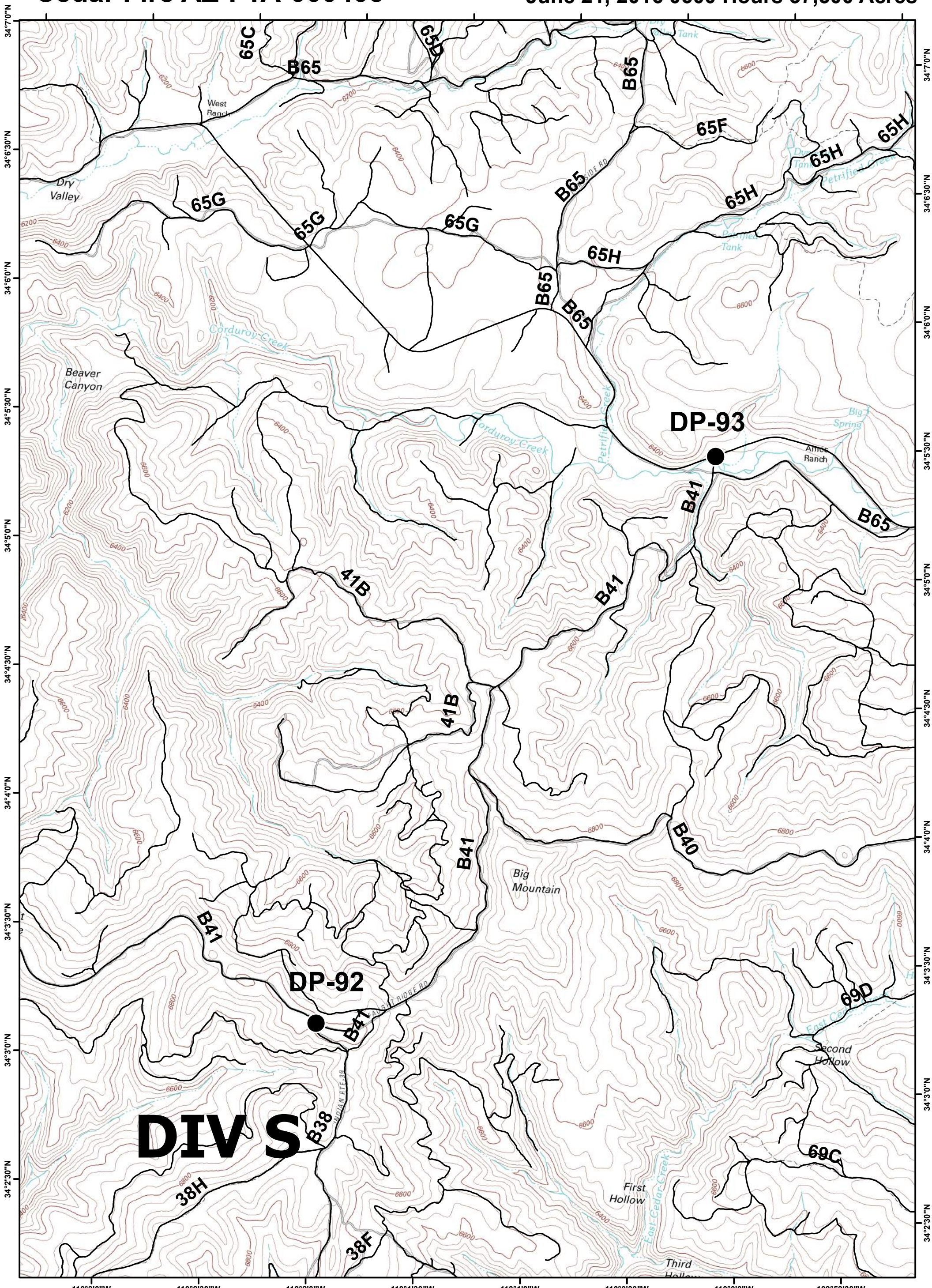
North American Datum 1983, Zone 12N 1:24,000


B1	B2	B3	B4	B5
C1	C2	C3	C4	C5
D1	D2	D3	D4	D5
E1	E2	E3	E4	E5

	Division		State Roads		Dip Site
	Uncontrolled Fire Edge		Helispot		Staging Area
	Completed Line		Drop Point		RAWs Station

Cedar Fire AZ-FTA-000403

June 21, 2016 0600 Hours 37,500 Acres






**SOUTHWEST AREA TYPE 1
INCIDENT MANAGEMENT TEAM 2**
JOHN PIERSON - INCIDENT COMMANDER

0 0.25 0.5 Miles

North American Datum 1983, Zone 12N 1:24,000

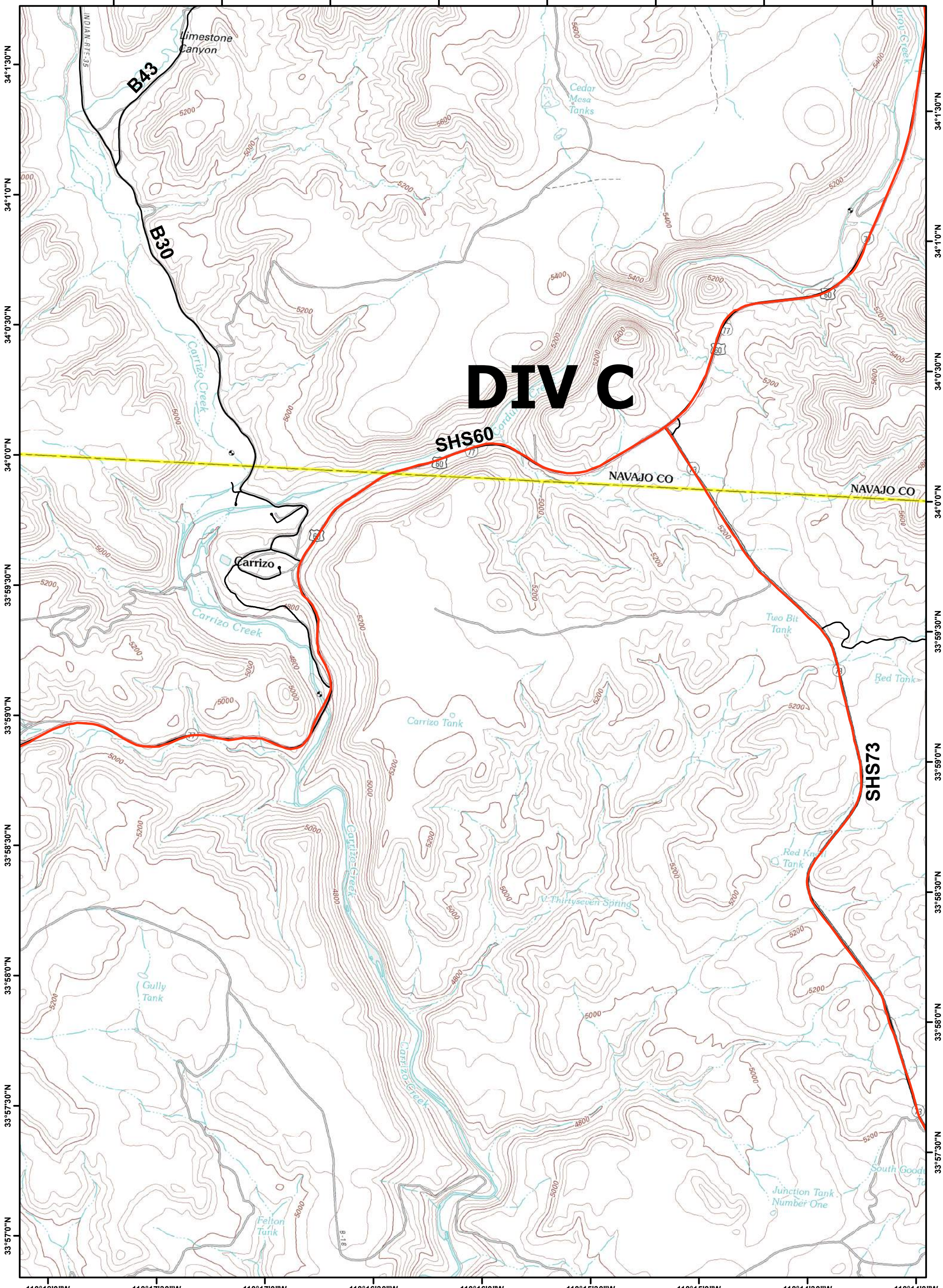



B1	B2	B3	B4	B5
C1	C2	C3	C4	C5
D1	D2	D3	D4	D5
E1	E2	E3	E4	E5

- Division
- Uncontrolled Fire Edge
- Completed Line

- State Roads
- Helispot
- Drop Point

- Dip Site
- Staging Area
- RAWs Station












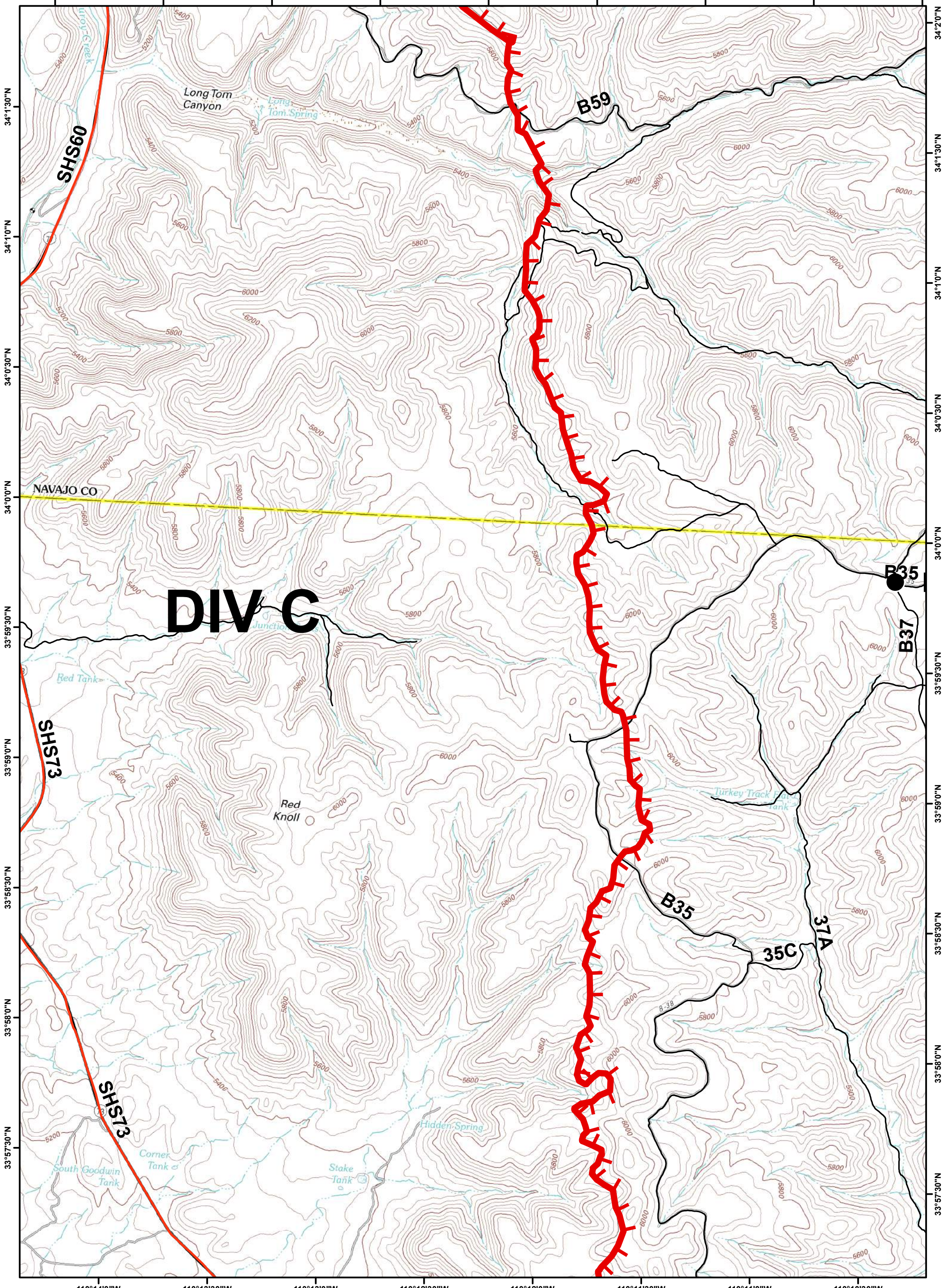
 **SOUTHWEST AREA TYPE 1
INCIDENT MANAGEMENT TEAM 2**
JOHN PIERSON - INCIDENT COMMANDER

0 0.25 0.5 Miles

North American Datum 1983, Zone 12N 1:24,000

B1	B2	B3	B4	B5
C1	C2	C3	C4	C5
D1	D2	D3	D4	D5
E1	E2	E3	E4	E5

	Division		State Roads		Dip Site
	Uncontrolled Fire Edge		Helispot		Staging Area
	Completed Line		Drop Point		RAWS Station



**SOUTHWEST AREA TYPE 1
INCIDENT MANAGEMENT TEAM 2**
JOHN PIERSON - INCIDENT COMMANDER

0 0.25 0.5
Miles



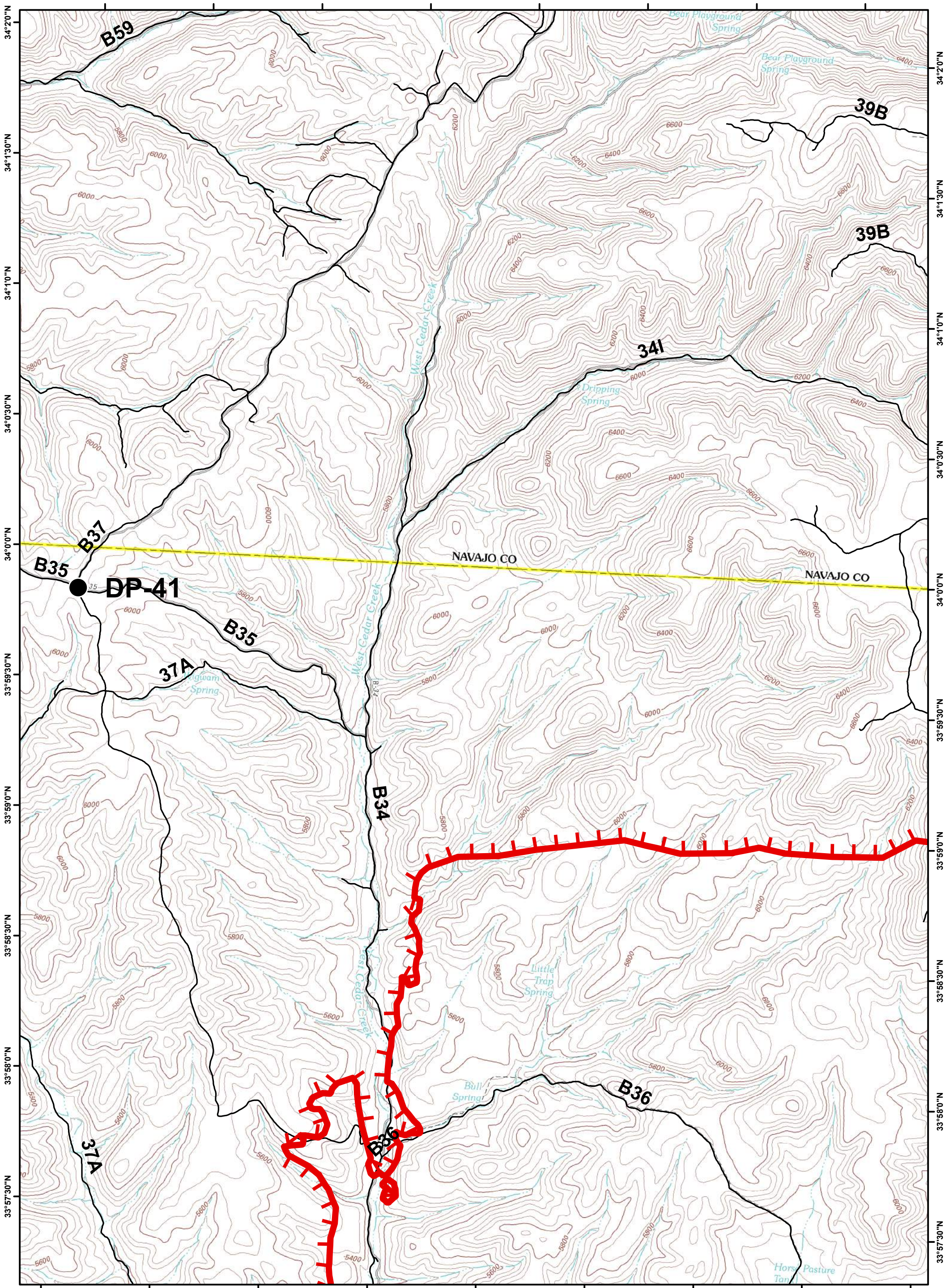
North American Datum 1983, Zone 12N 1:24,000


B1	B2	B3	B4	B5
C1	C2	C3	C4	C5
D1	D2	D3	D4	D5
E1	E2	E3	E4	E5

- Division
- Uncontrolled Fire Edge
- Completed Line
- State Roads
- Helispot
- Drop Point
- Dip Site
- Staging Area
- RAWS Station

Cedar Fire AZ-FTA-000403










June 21, 2016 0600 Hours 37,500 Acres

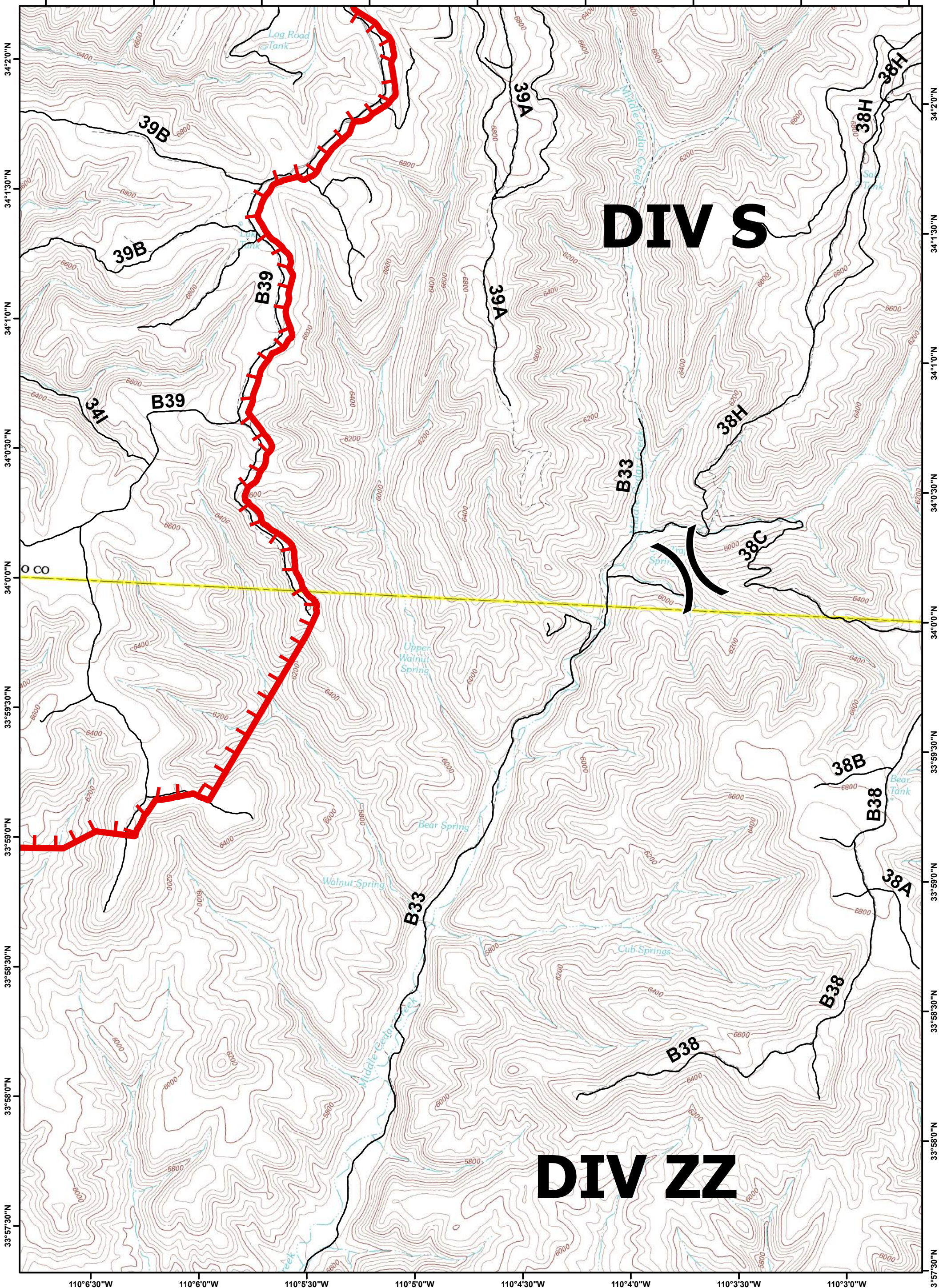



SOUTHWEST AREA TYPE 1
INCIDENT MANAGEMENT TEAM 2
 JOHN PIERSON - INCIDENT COMMANDER

0 0.25 0.5 Miles
 North American Datum 1983, Zone 12N 1:24,000

B1	B2	B3	B4	B5
C1	C2	C3	C4	C5
D1	D2	D3	D4	D5
E1	E2	E3	E4	E5

	Division		State Roads		Dip Site
	Uncontrolled Fire Edge		Helispot		Staging Area
	Completed Line		Drop Point		RAWS Station



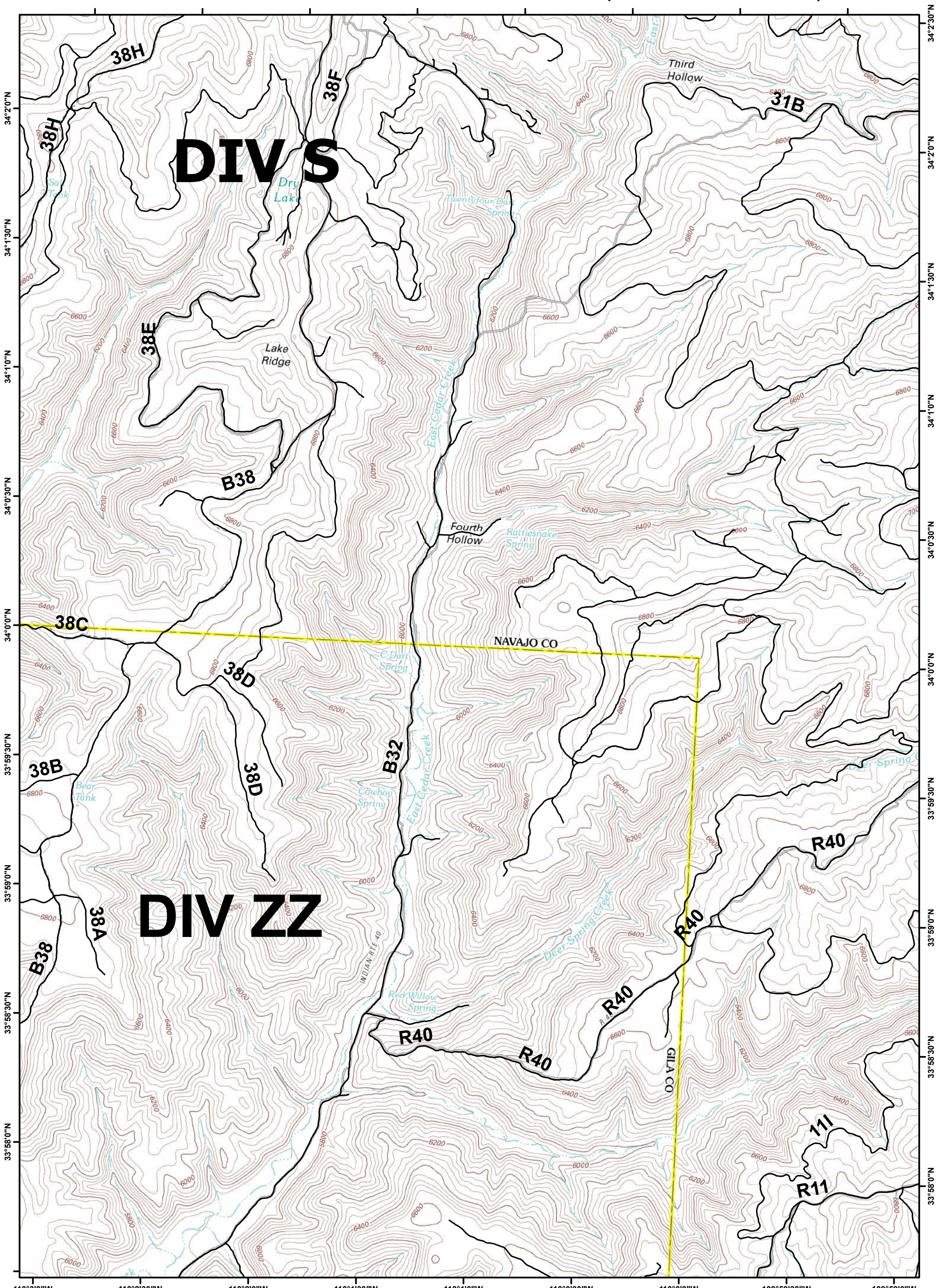
**SOUTHWEST AREA TYPE 1
INCIDENT MANAGEMENT TEAM 2**
JOHN PIERSON - INCIDENT COMMANDER

0 0.25 0.5 Miles

North American Datum 1983, Zone 12N 1:24,000

B1	B2	B3	B4	B5
C1	C2	C3	C4	C5
D1	D2	D3	D4	D5
E1	E2	E3	E4	E5

	Division		State Roads		Dip Site
	Uncontrolled Fire Edge		Helispot		Staging Area
	Completed Line		Drop Point		RAWS Station



DIV S

DIV ZZ



**SOUTHWEST AREA TYPE 1
INCIDENT MANAGEMENT TEAM 2**
JOHN PIERSON - INCIDENT COMMANDER

0 0.25 0.5
Miles



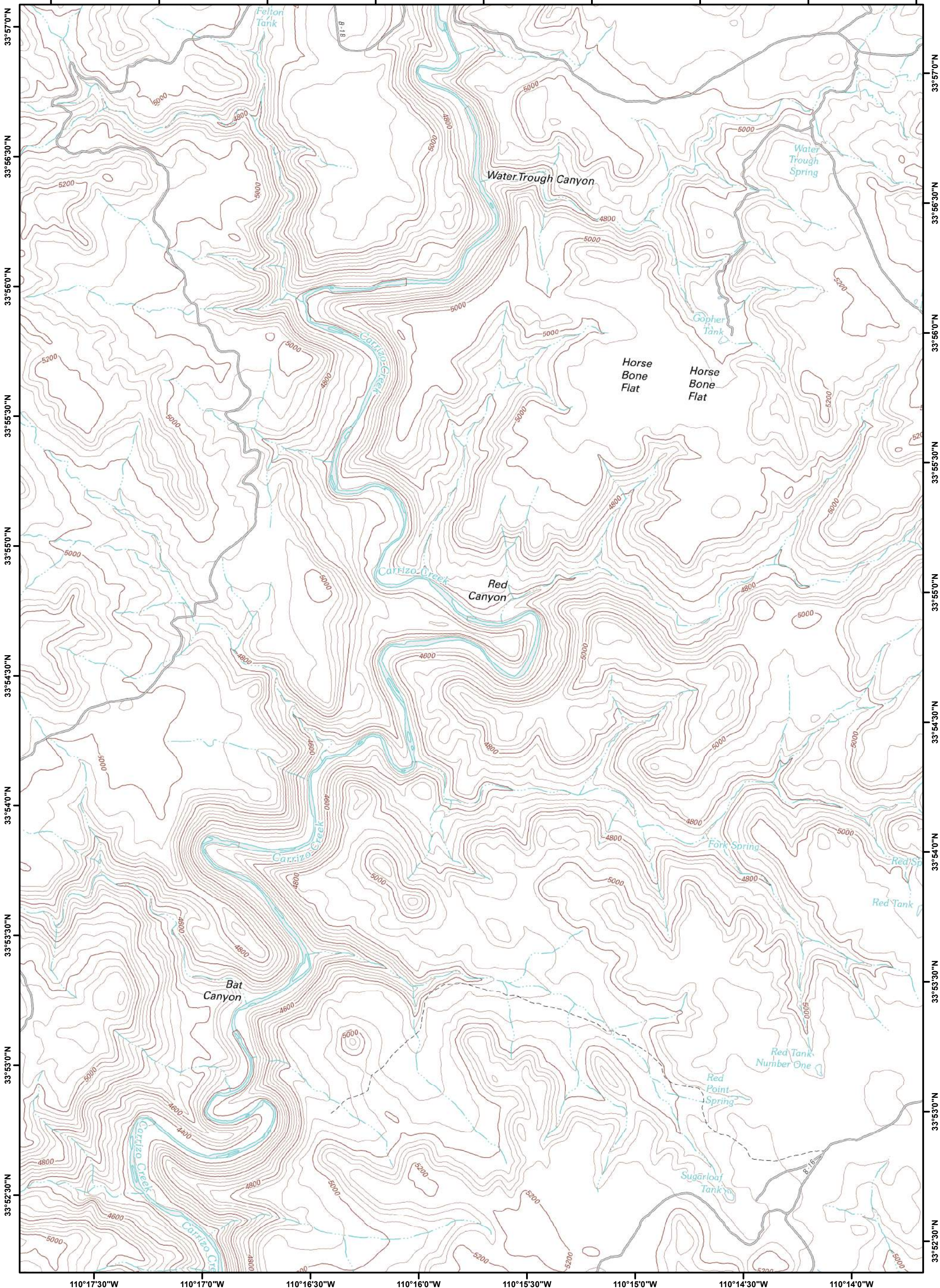
North American Datum 1983, Zone 12N 1:24,000


B1	B2	B3	B4	B5
C1	C2	C3	C4	C5
D1	D2	D3	D4	D5
E1	E2	E3	E4	E5

- Division
- Uncontrolled Fire Edge
- Completed Line
- State Roads
- Helispot
- Drop Point
- Dip Site
- Staging Area
- RAWS Station

Cedar Fire AZ-FTA-000403

June 21, 2016 0600 Hours 37,500 Acres






**SOUTHWEST AREA TYPE 1
INCIDENT MANAGEMENT TEAM 2**
JOHN PIERSON - INCIDENT COMMANDER


0 0.25 0.5 Miles


North American Datum 1983, Zone 12N 1:24,000


N
W E
S


B1	B2	B3	B4	B5
C1	C2	C3	C4	C5
D1	D2	D3	D4	D5
E1	E2	E3	E4	E5


 Division


 Uncontrolled Fire Edge


 Completed Line


 State Roads

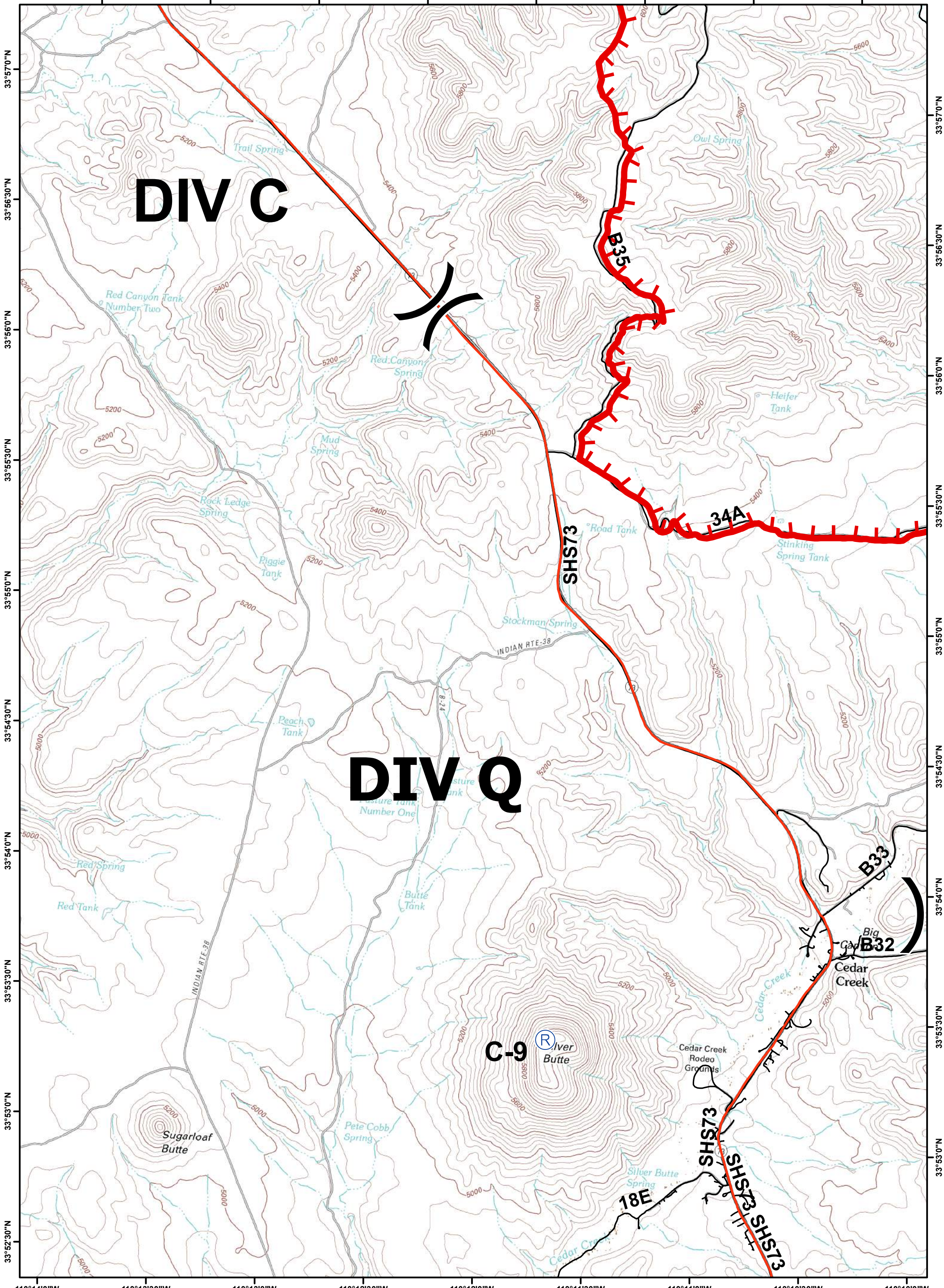
 Helispot

 Drop Point

 Dip Site

 Staging Area

 RAWS Station



**SOUTHWEST AREA TYPE 1
INCIDENT MANAGEMENT TEAM 2**
JOHN PIERSON - INCIDENT COMMANDER

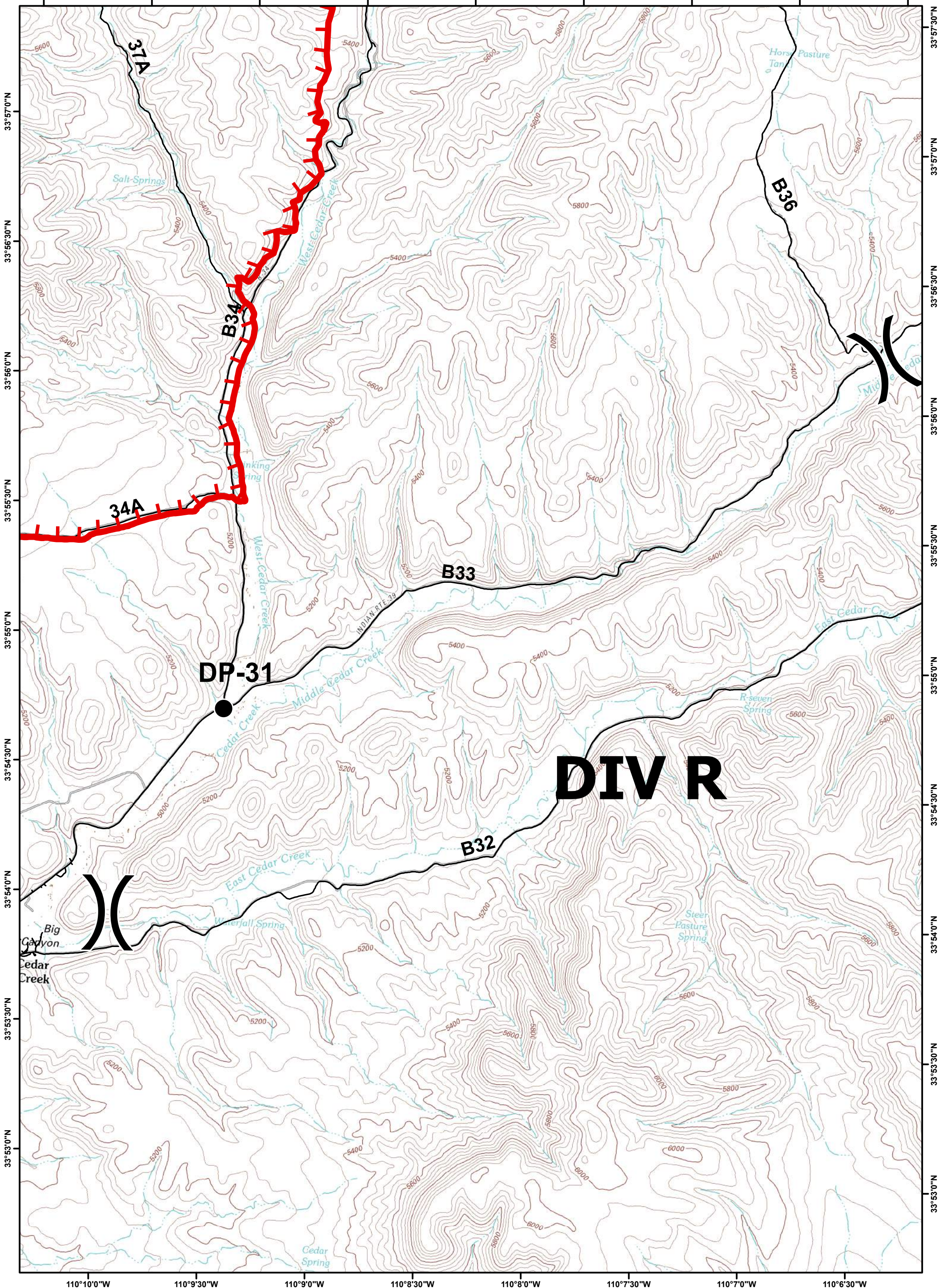
0 0.25 0.5
Miles




North American Datum 1983, Zone 12N 1:24,000

B1	B2	B3	B4	B5
C1	C2	C3	C4	C5
D1	D2	D3	D4	D5
E1	E2	E3	E4	E5

- Division
- Uncontrolled Fire Edge
- Completed Line
- State Roads
- Helispot
- Drop Point
- Dip Site
- Staging Area
- RAWS Station












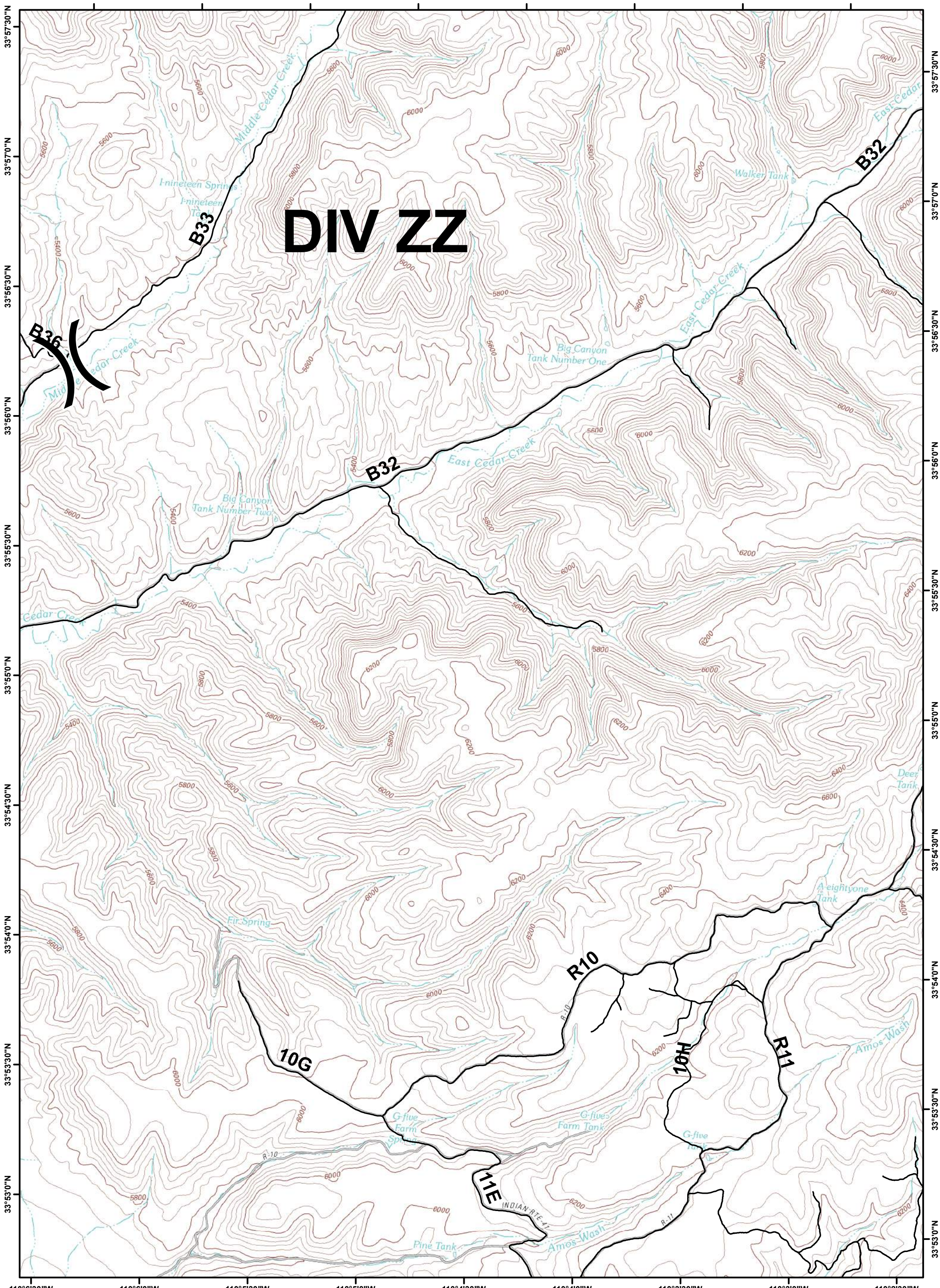
 **SOUTHWEST AREA TYPE 1
INCIDENT MANAGEMENT TEAM 2**
JOHN PIERSON - INCIDENT COMMANDER

0 0.25 0.5 Miles

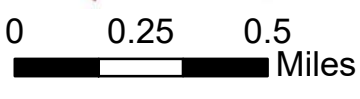
North American Datum 1983, Zone 12N 1:24,000

B1	B2	B3	B4	B5
C1	C2	C3	C4	C5
D1	D2	D3	D4	D5
E1	E2	E3	E4	E5

	Division		State Roads		Dip Site
	Uncontrolled Fire Edge		Helispot		Staging Area
	Completed Line		Drop Point		RAWS Station



**SOUTHWEST AREA TYPE 1
INCIDENT MANAGEMENT TEAM 2**
JOHN PIERSON - INCIDENT COMMANDER

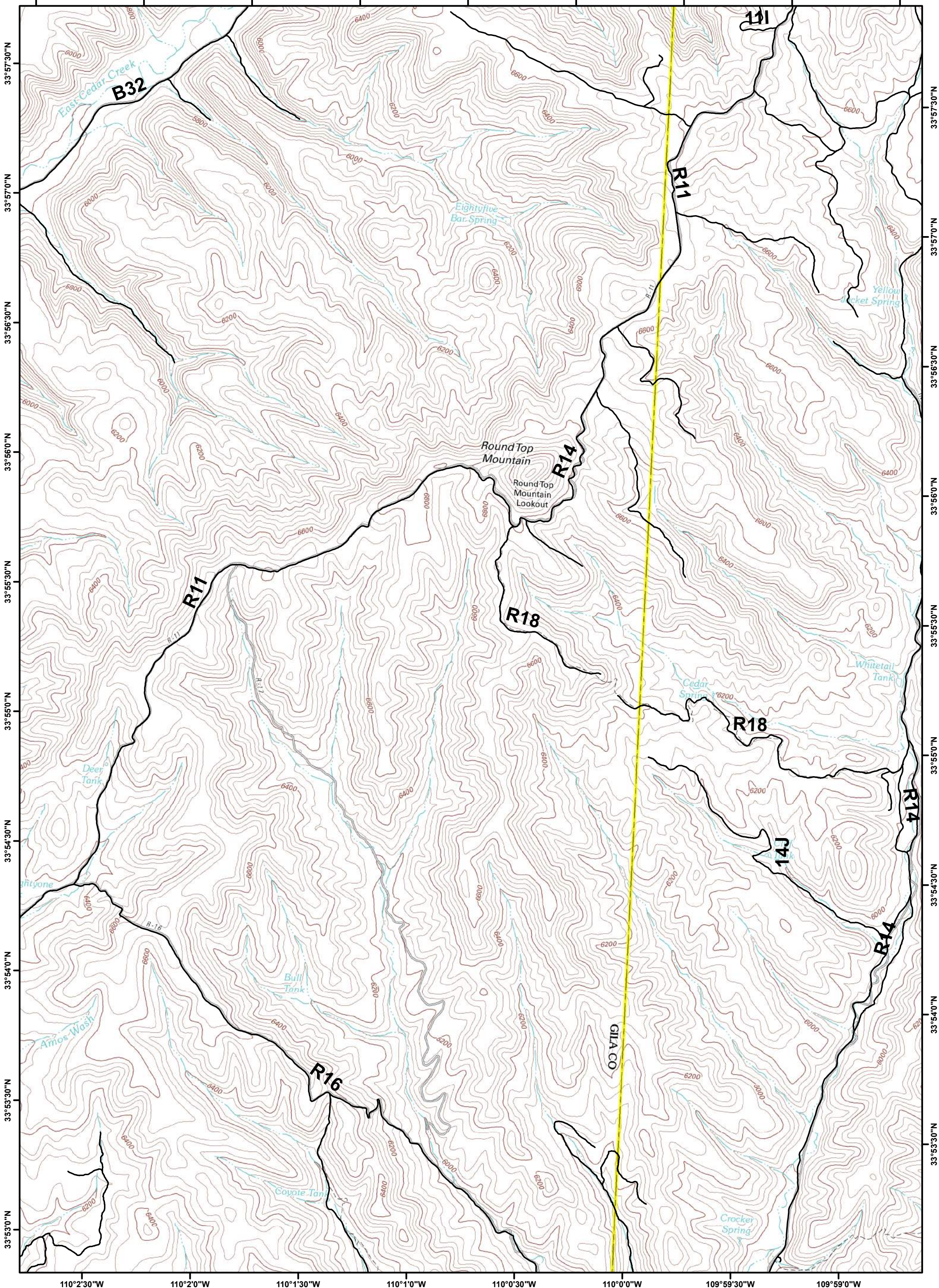



North American Datum 1983, Zone 12N 1:24,000



B1	B2	B3	B4	B5
C1	C2	C3	C4	C5
D1	D2	D3	D4	D5
E1	E2	E3	E4	E5




	Division		State Roads		Dip Site
	Uncontrolled Fire Edge		Helispot		Staging Area
	Completed Line		Drop Point		RAWS Station









 **SOUTHWEST AREA TYPE 1 INCIDENT MANAGEMENT TEAM 2**
JOHN PIERSON - INCIDENT COMMANDER

0 0.25 0.5 Miles
North American Datum 1983, Zone 12N 1:24,000

B1	B2	B3	B4	B5
C1	C2	C3	C4	C5
D1	D2	D3	D4	D5
E1	E2	E3	E4	E5

 Division
 Uncontrolled Fire Edge
 Completed Line

 State Roads
 Helispot
 Drop Point

 Dip Site
 Staging Area
 RAWS Station