

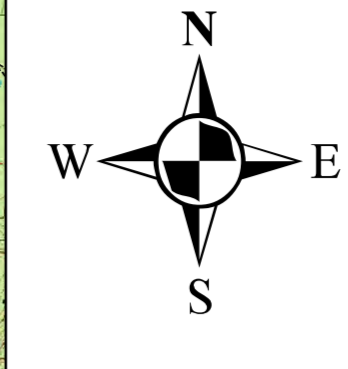
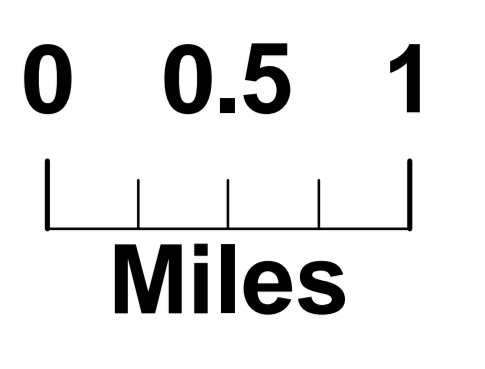
BRIEFING JUNIPER FIRE



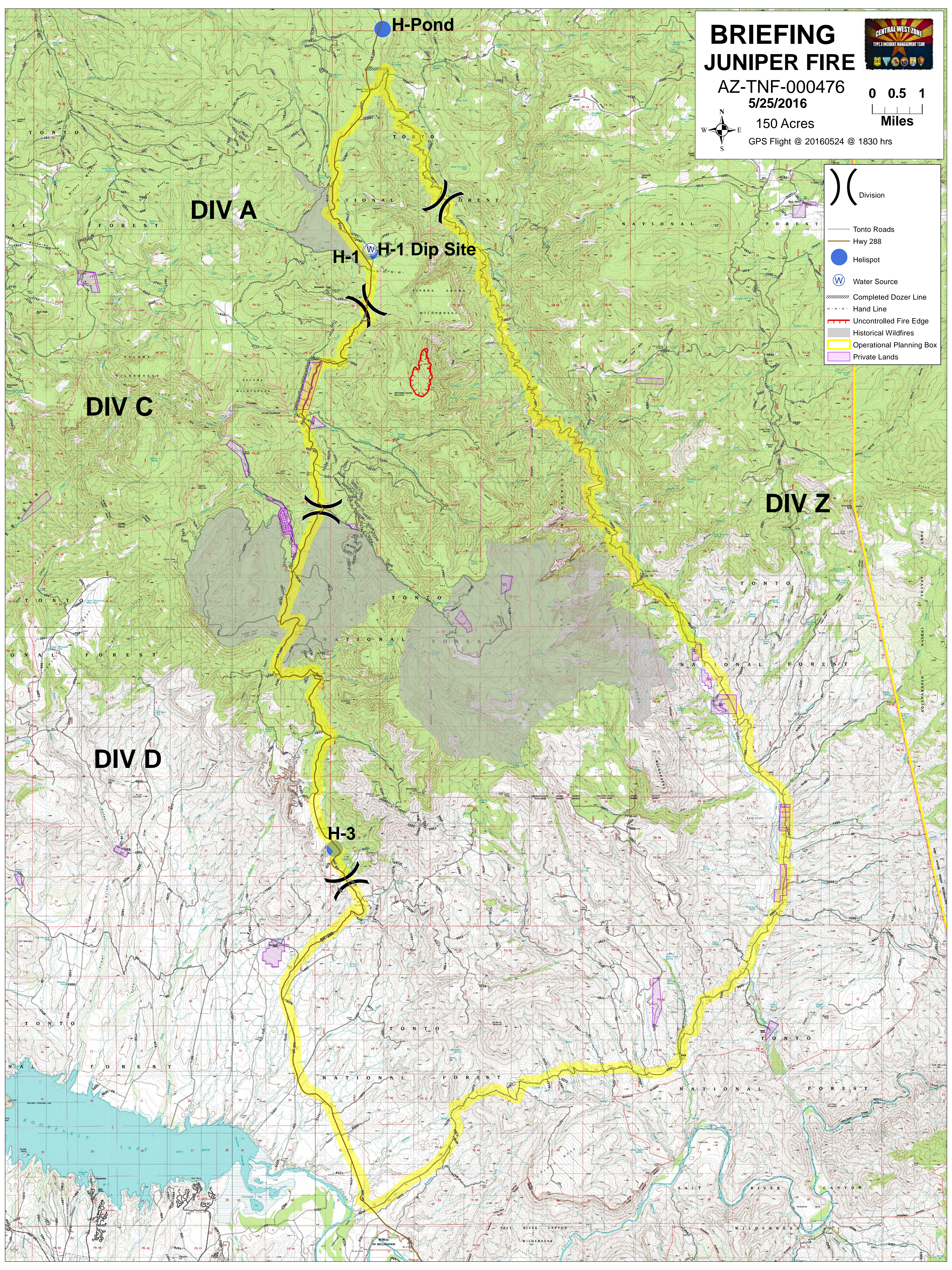
AZ-TNF-000476
5/25/2016

150 Acres

GPS Flight @ 20160524 @ 1830 hrs



- Division
- Tonto Roads
- Hwy 288
- Helispot
- Water Source
- Completed Dozer Line
- Hand Line
- Uncontrolled Fire Edge
- Historical Wildfires
- Operational Planning Box
- Private Lands



DIV A

H-1 H-1 Dip Site

DIV C

DIV Z

DIV D

H-3