

JUNIPER FIRE
IAP
 Day Operational Period
 5/25/2016
 AZ-TNF-000476
 150 Acres
 GPS Flight @ 20160524 @ 1830 hrs

0 0.5 1 Miles

(X) Assignment Break

Operational Planning Box

(H) Helibase

(•) Helispot

(IC) Incident Command Post

(W) Water Source

Uncontrolled Fire Edge

Completed Dozer Line

H - H - Hand Line

Historical Wildfires

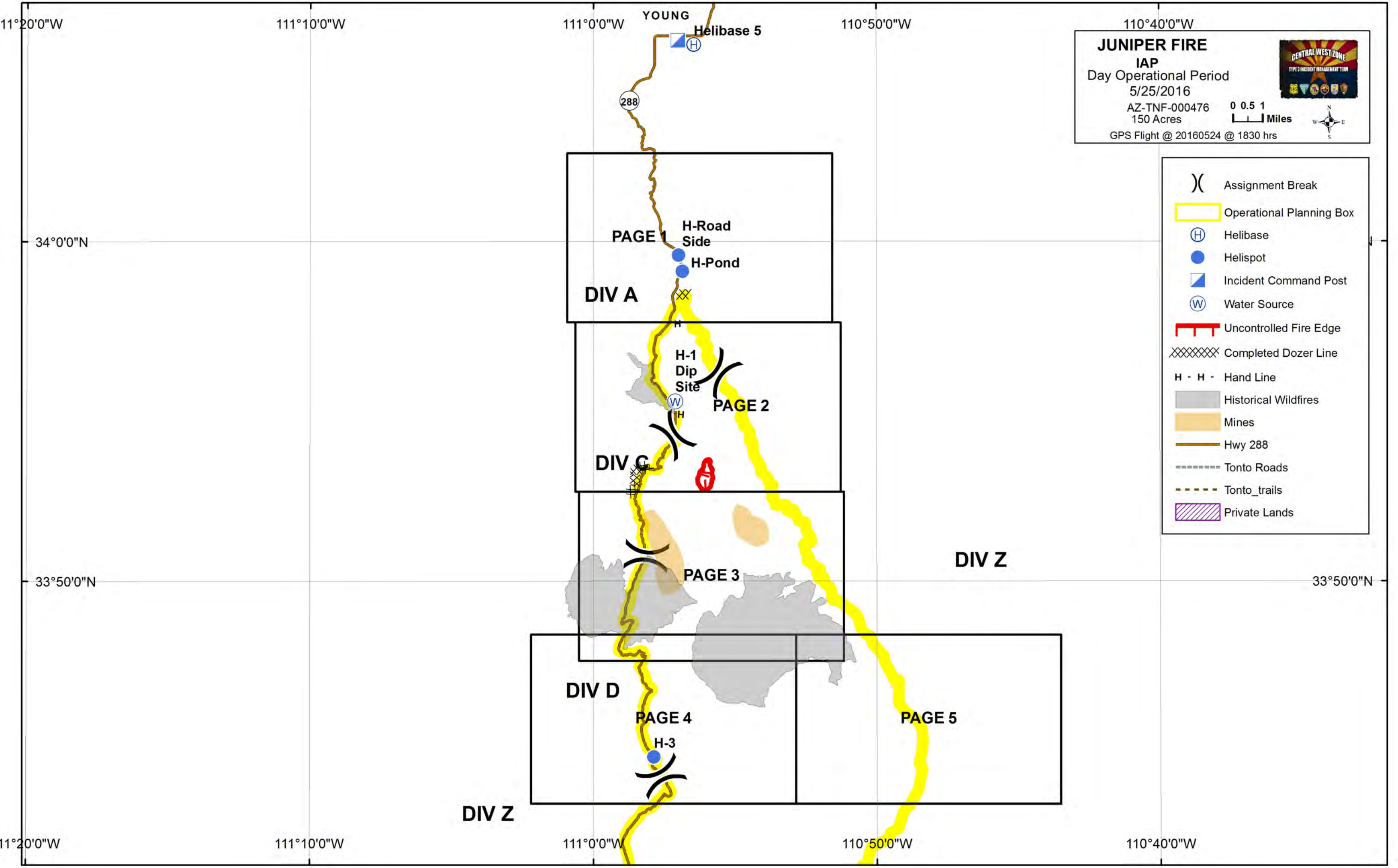
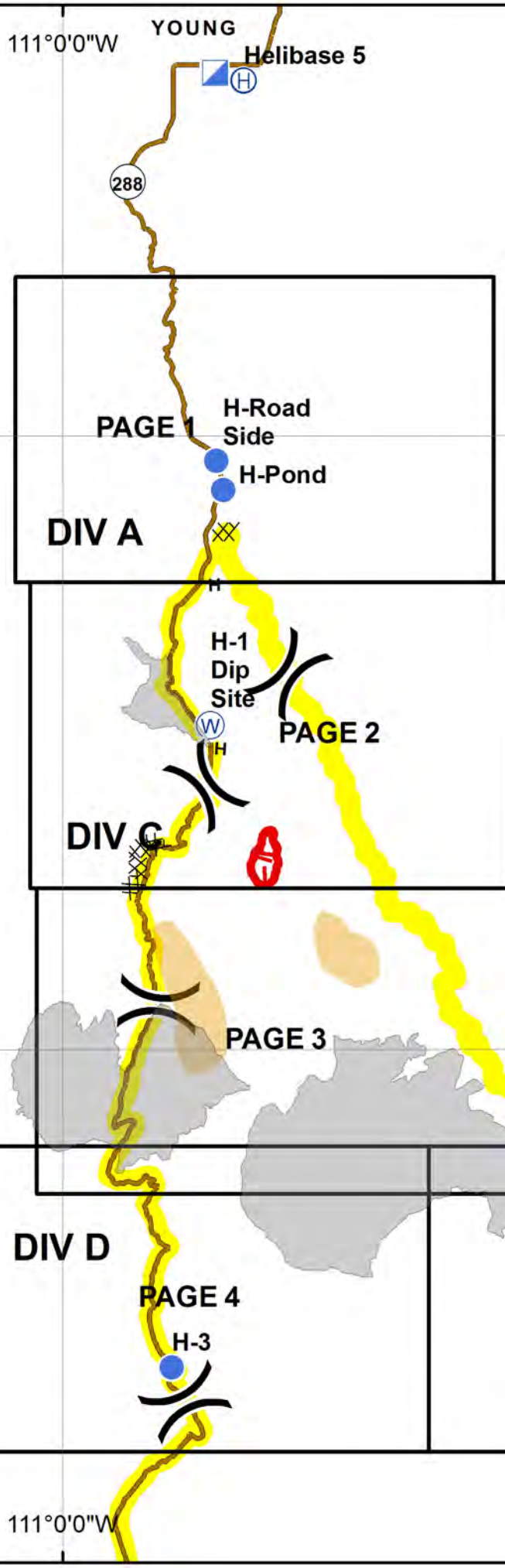
Mines

Hwy 288

Tonto Roads

Tonto_trails


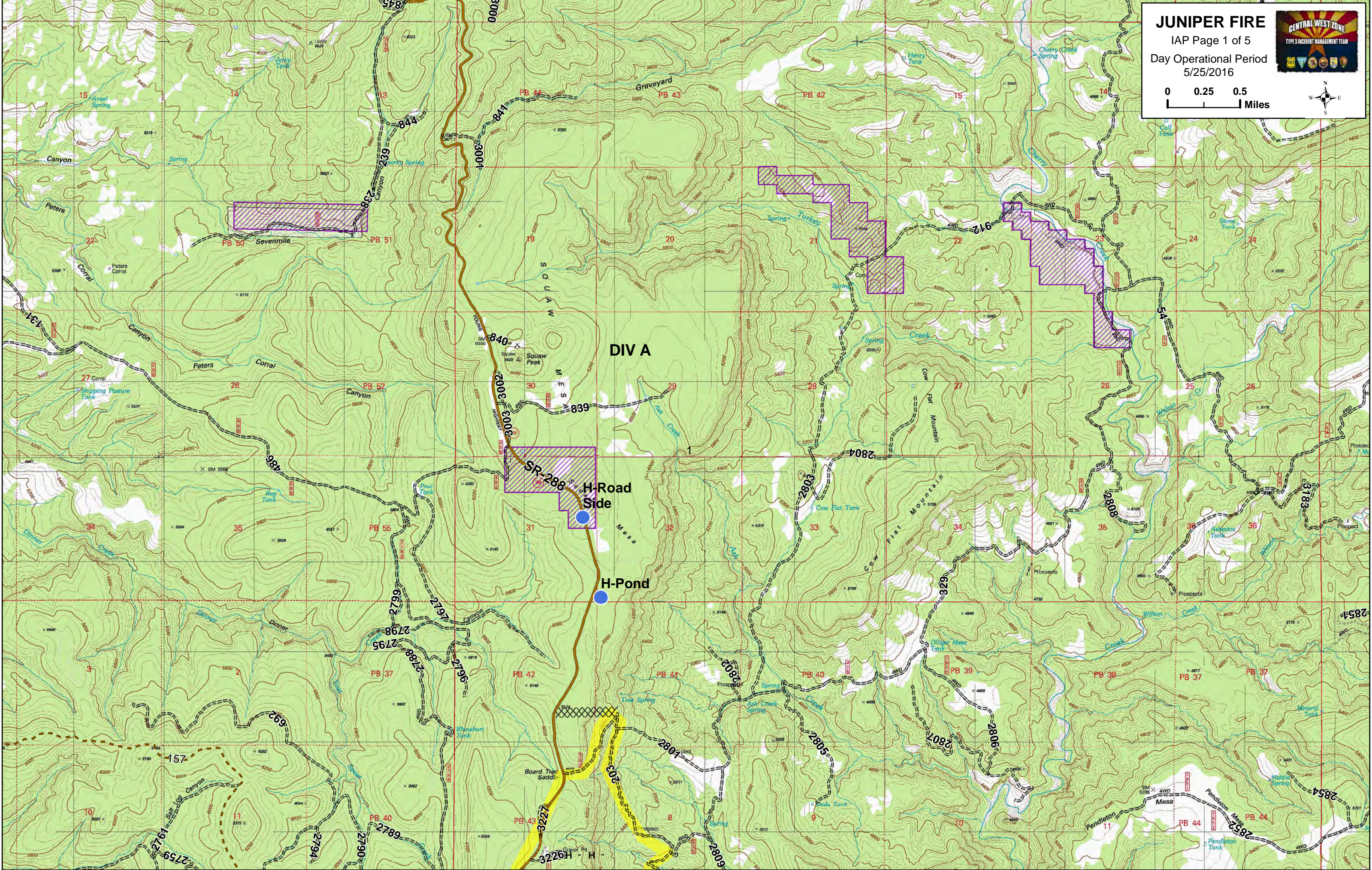
Private Lands



JUNIPER FIRE
 IAP Page 1 of 5
 Day Operational Period
 5/25/2016



0 0.25 0.5 Miles

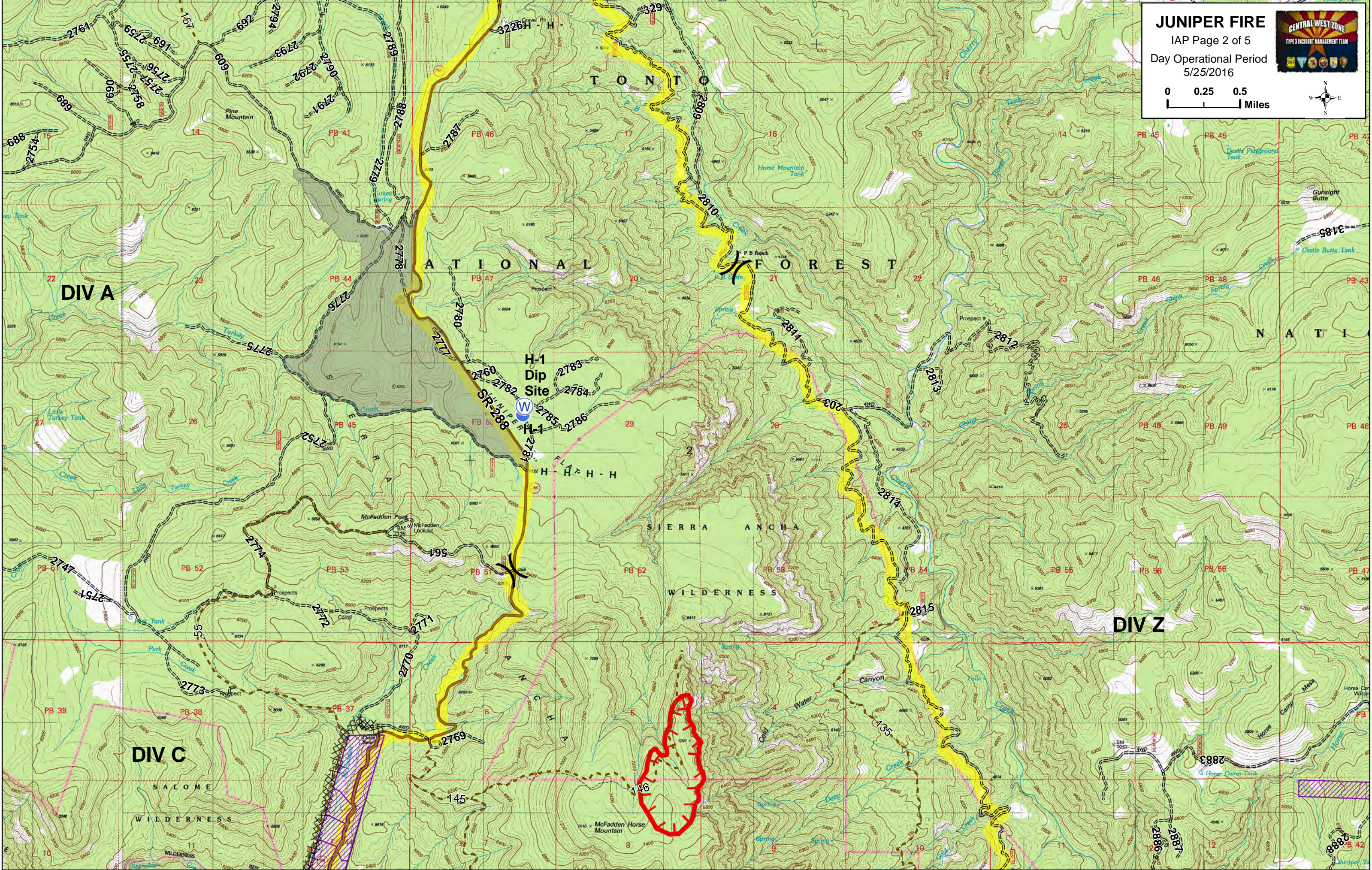



JUNIPER FIRE

IAP Page 2 of 5

Day Operational Period
5/25/2016

0 0.25 0.5
Miles



DIV A

DIV C

DIV Z

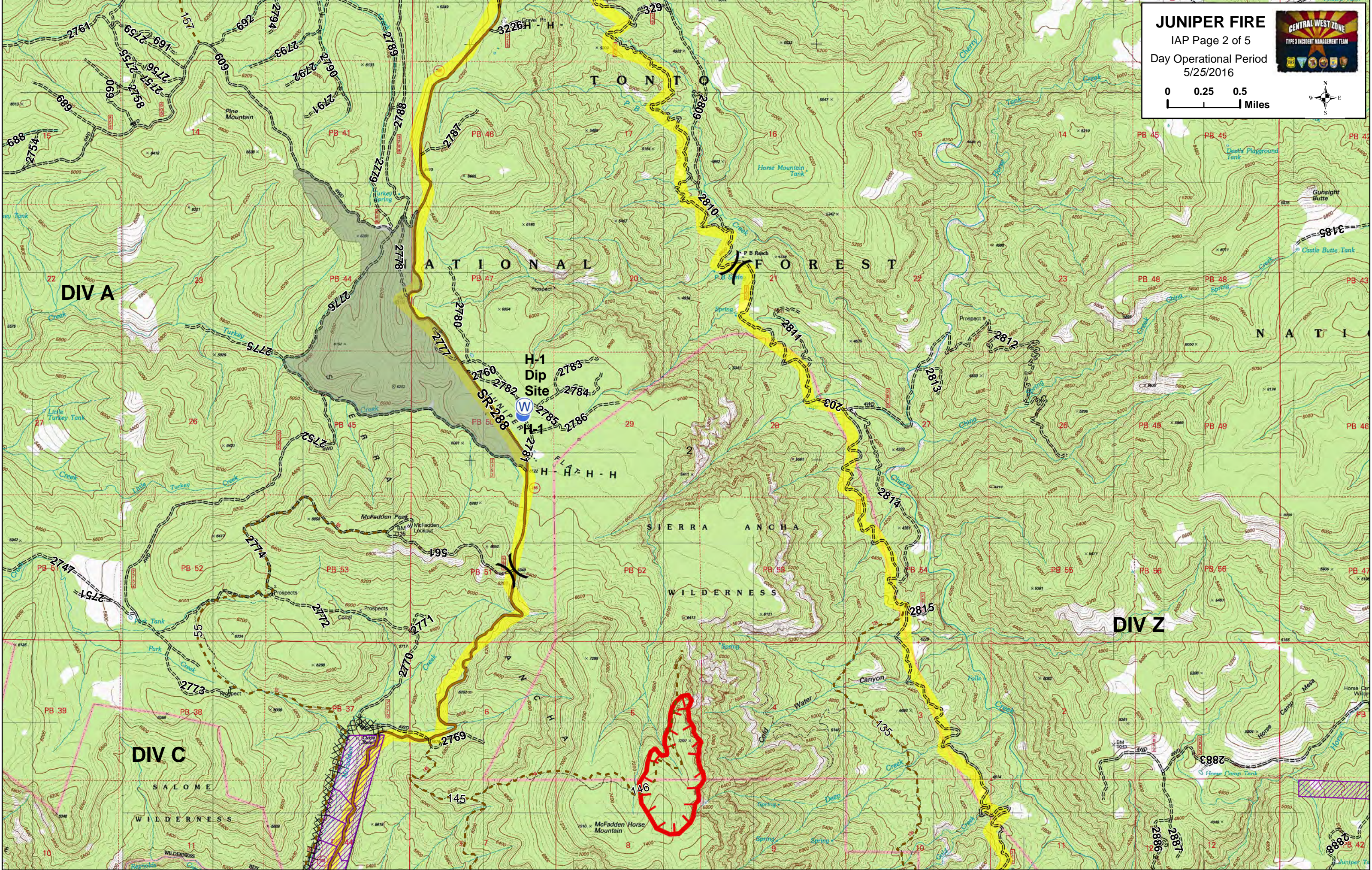
NATIONAL FOREST

SIERRA ANCHA WILDERNESS

H-1 Dip Site

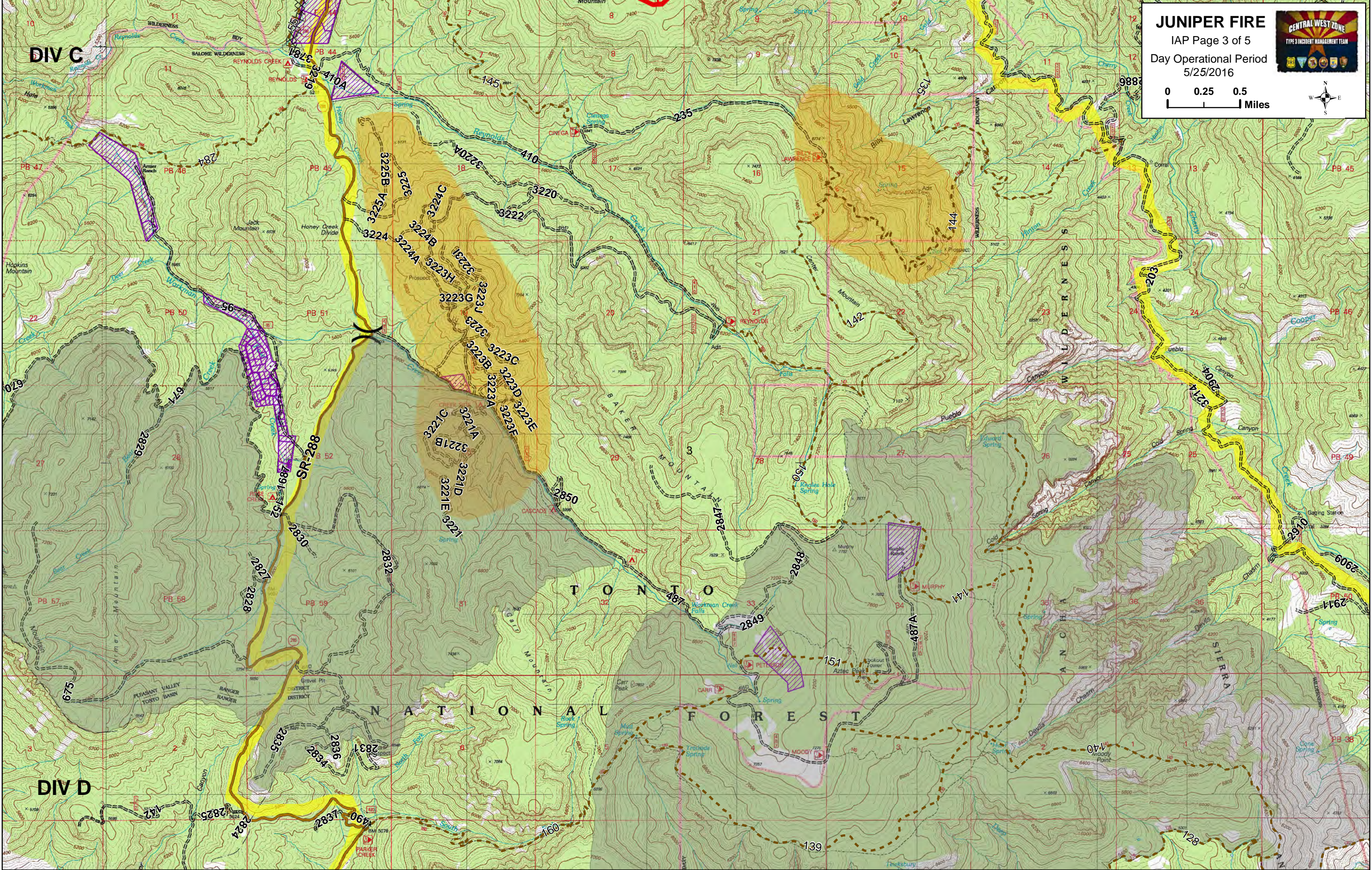
SR-288

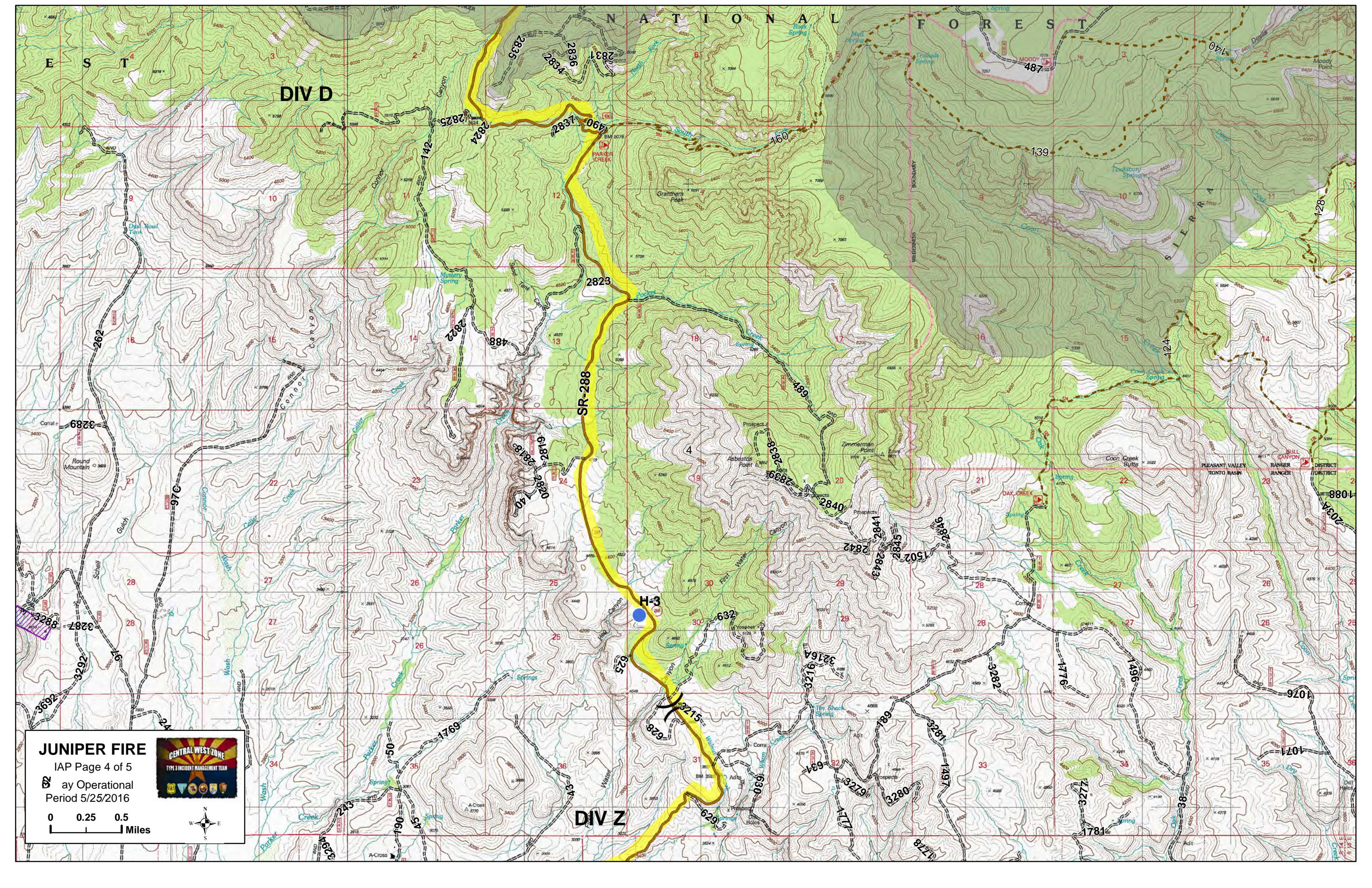
SALOME WILDERNESS



JUNIPER FIRE
 IAP Page 3 of 5
 Day Operational Period
 5/25/2016

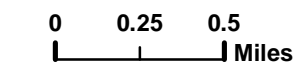
CENTRAL WEST ZONE
 TYPE 3 INCIDENT MANAGEMENT TEAM





JUNIPER FIRE

IAP Page 4 of 5
Day Operational
Period 5/25/2016

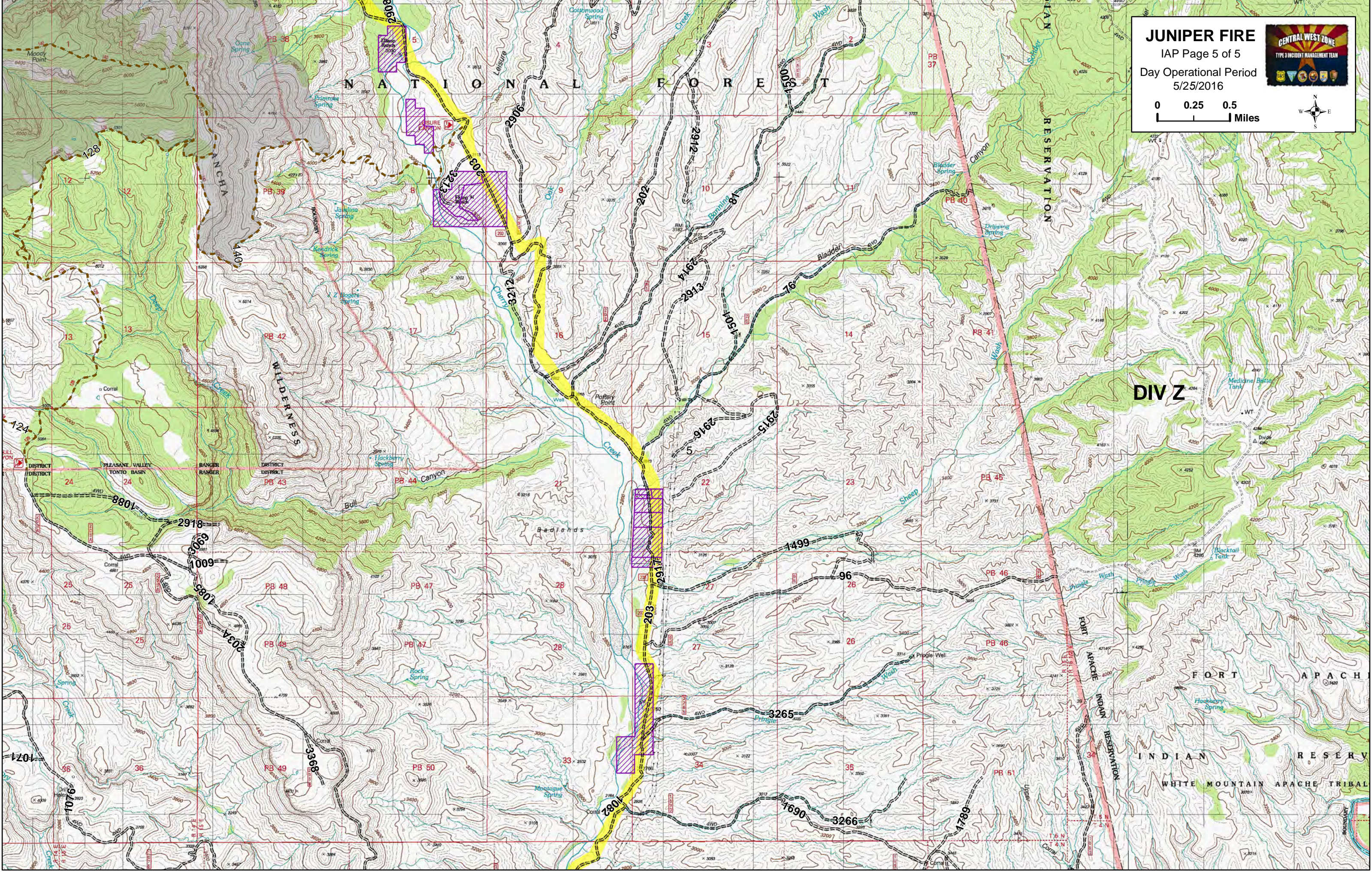
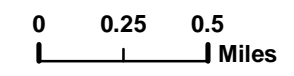


0 0.25 0.5 Miles

JUNIPER FIRE

IAP Page 5 of 5

Day Operational Period
5/25/2016



DIV Z

FORT APACHE INDIAN RESERVATION
WHITE MOUNTAIN APACHE TRIBAL