



<http://tinyurl.com/zzh4a5r>

111°10'0"W

111°0'0"W

110°50'0"W

110°40'0"W

34°0'0"N

33°50'0"N

111°10'0"W

111°0'0"W

110°50'0"W

110°40'0"W

YOUNG

Helibase 5

288

PAGE 1

H-Road Side

H-Pond

DIV A

H-1 Dip Site

PAGE 2

DIV C

PAGE 3

CMD 1

DIV Z

DIV D

PAGE 4

H-3

PAGE 5

DIV Z

JUNIPER FIRE

IAP
Day Operational Period
5/26/2016

AZ-TNF-000476
2500 Acres

GPS Flight @ 20160525 1300 hrs



0 0.5 1

Miles

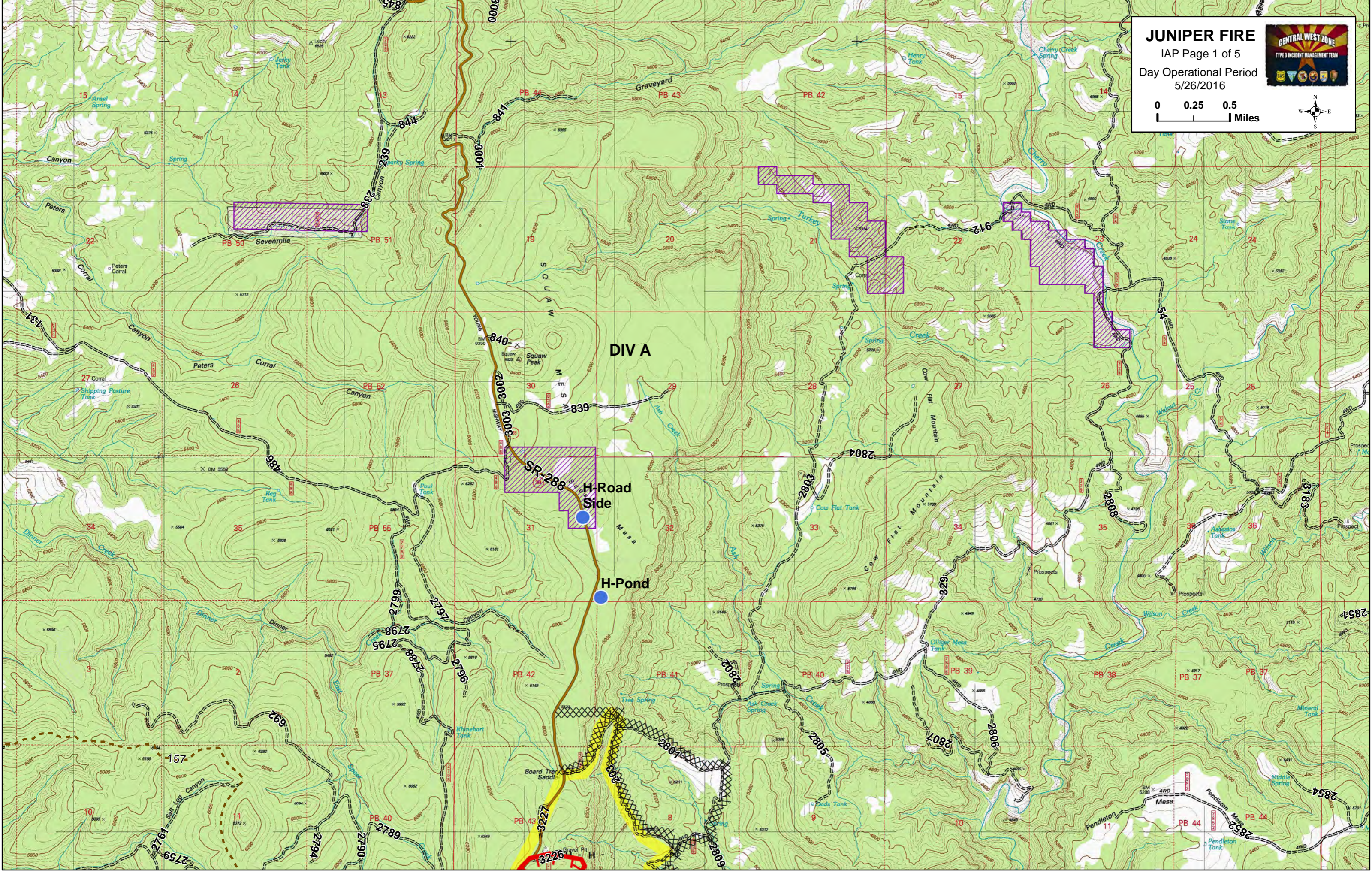
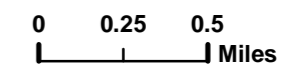


- Assessed Structure
-) Assignment Break
- Operational Planning Box
- (H) Helibase
- Helispot
- ▢ Incident Command Post
- (W) Water Source
- Uncontrolled Fire Edge
- Completed Dozer Line
- H - H - Hand Line
- Historical Wildfires
- Mines: Uranium or Asbestos
- Mines
- Hwy 288
- Tonto Roads
- Tonto_trails
- Private Lands

JUNIPER FIRE

IAP Page 1 of 5

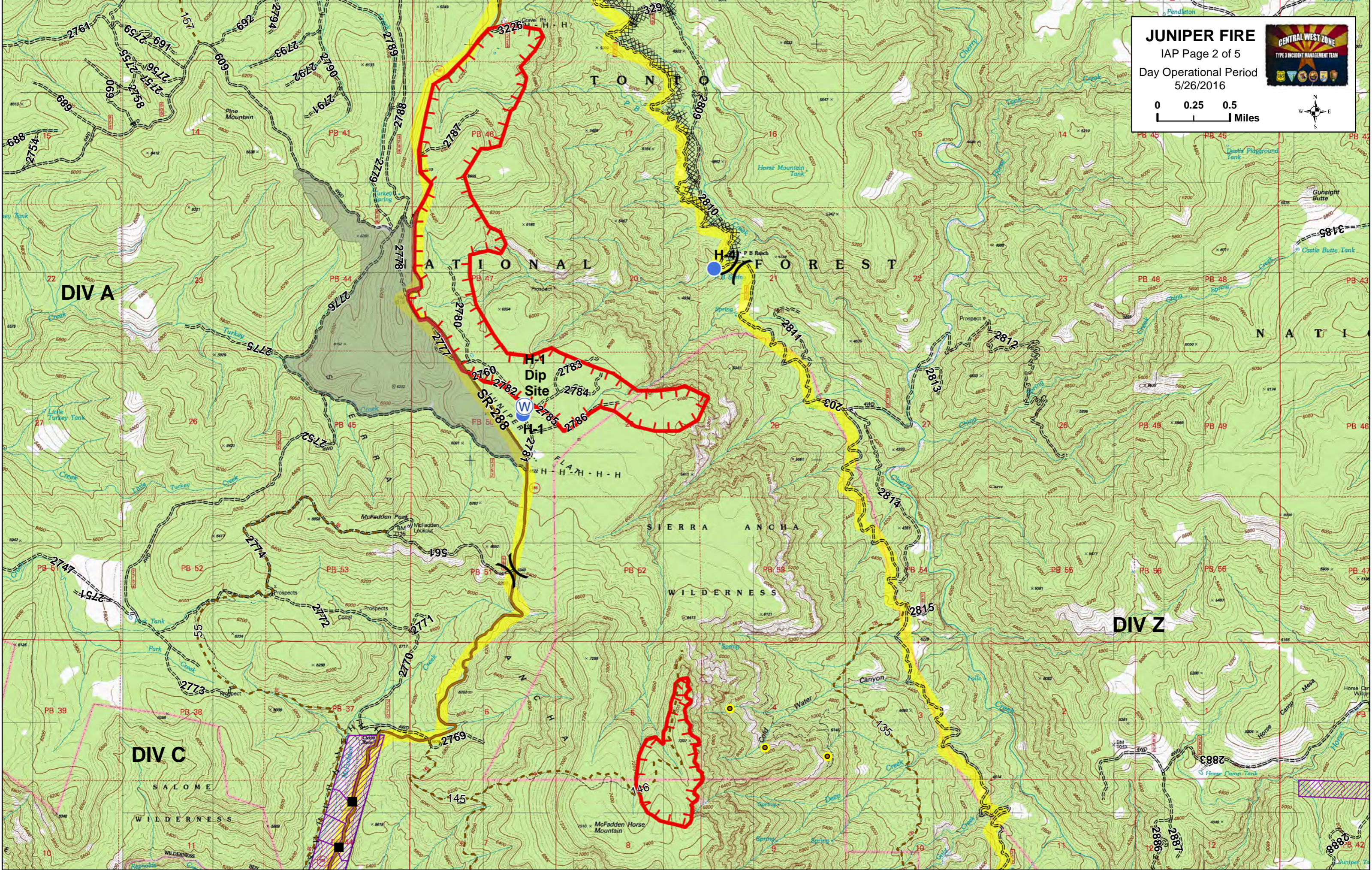
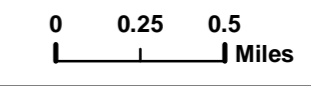
Day Operational Period
5/26/2016



JUNIPER FIRE

IAP Page 2 of 5

Day Operational Period
5/26/2016

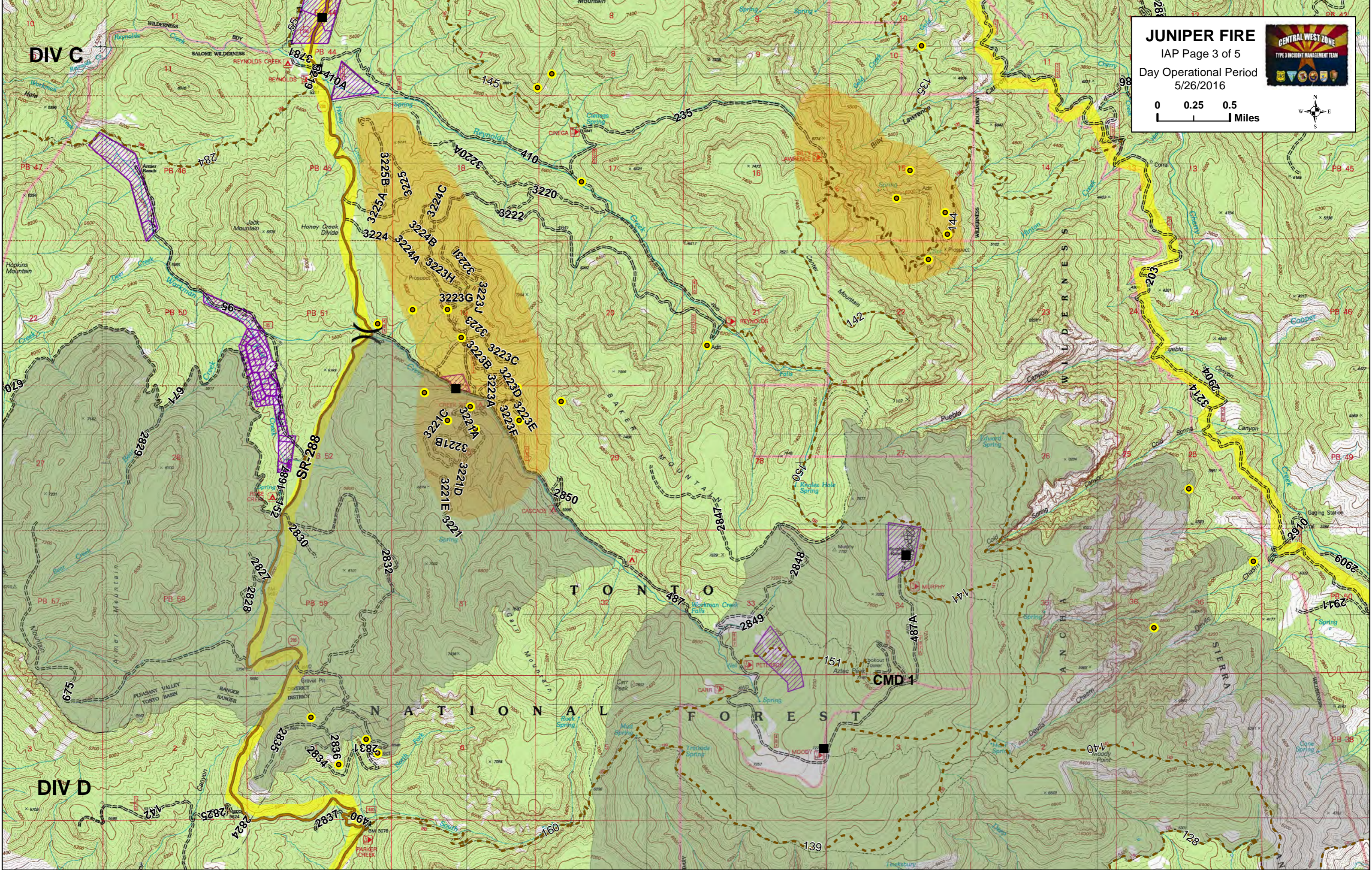
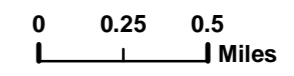


DIV C

JUNIPER FIRE

IAP Page 3 of 5

Day Operational Period
5/26/2016



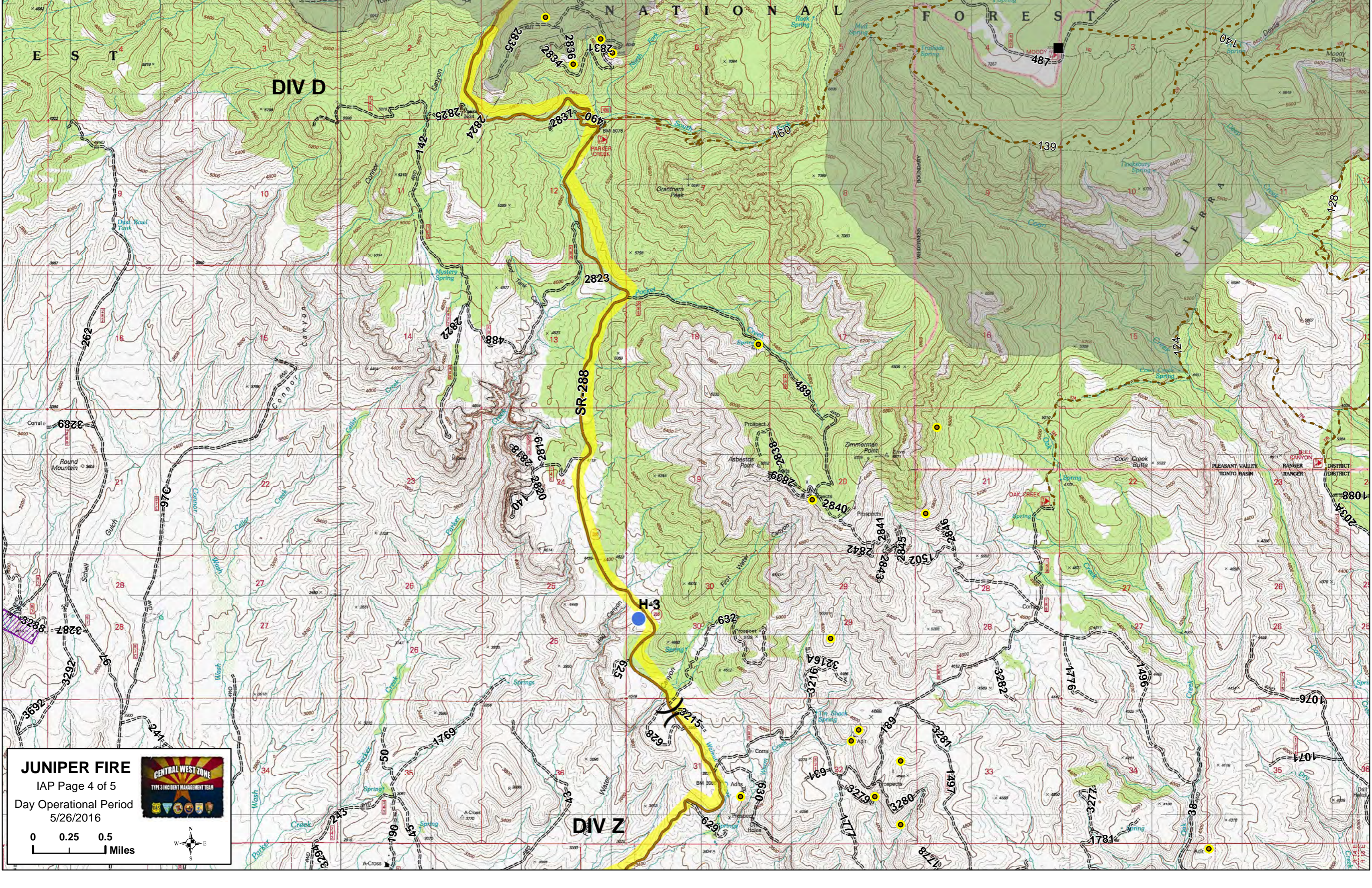
DIV D

CMD 1

TONTO NATIONAL FOREST

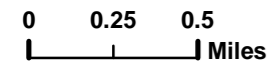
SIERRA ANCHITA

WILDERNESSES

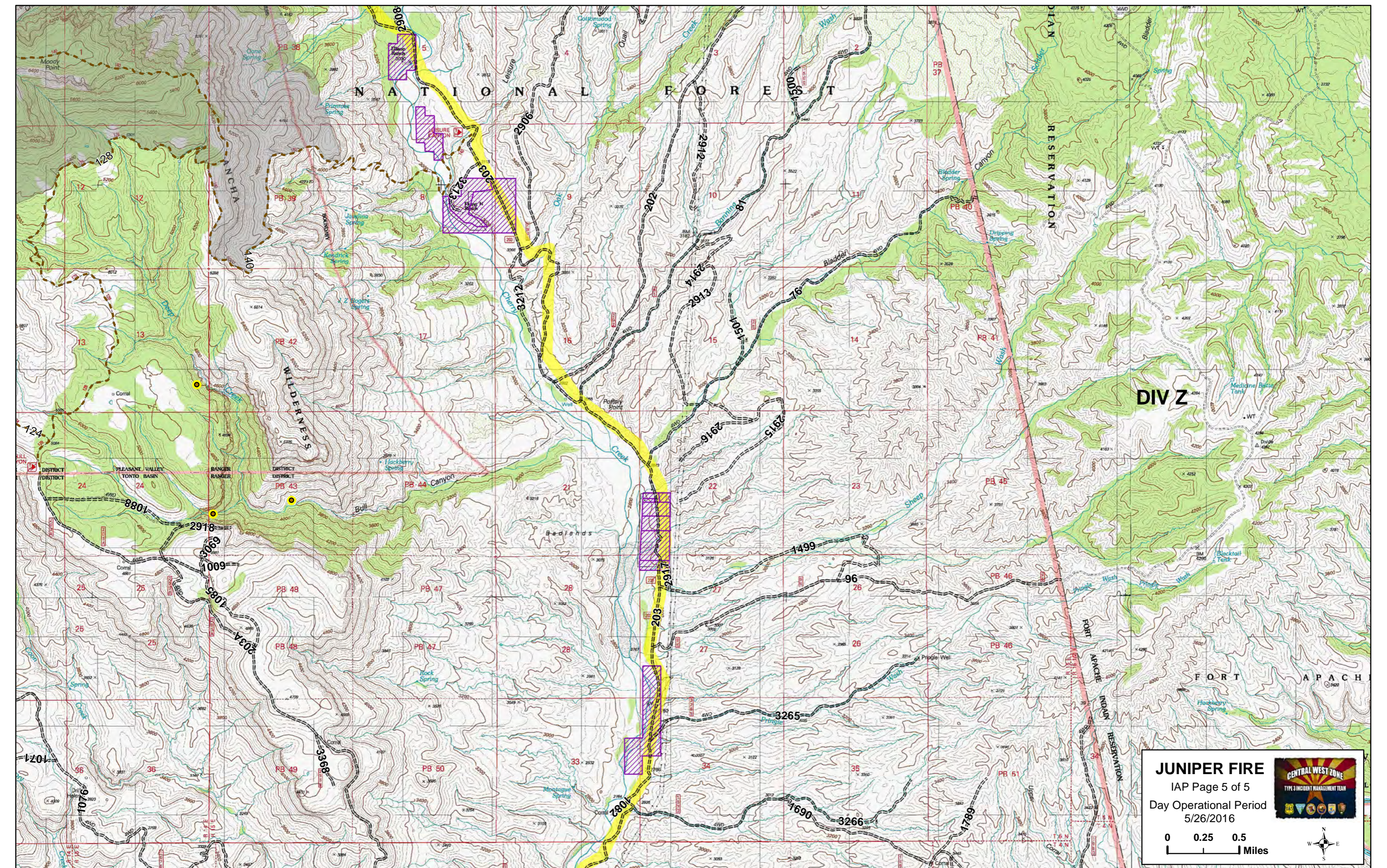


JUNIPER FIRE

IAP Page 4 of 5
Day Operational Period
5/26/2016



JUNIPER FIRE
IAP Page 4 of 5
Day Operational Period
5/26/2016
0 0.25 0.5 Miles
CENTRAL WEST ZONE
TYPE 3 INCIDENT MANAGEMENT TEAM



DIV Z

JUNIPER FIRE
IAP Page 5 of 5
Day Operational Period
5/26/2016

