


**JUNIPER FIRE**  
**IAP**  
 Day Operational Period  
 5/30/2016  
 AZ-TNF-000476  
 5224 Acres  
 IR Perimeter collected: 20160529 @ 0225 hrs



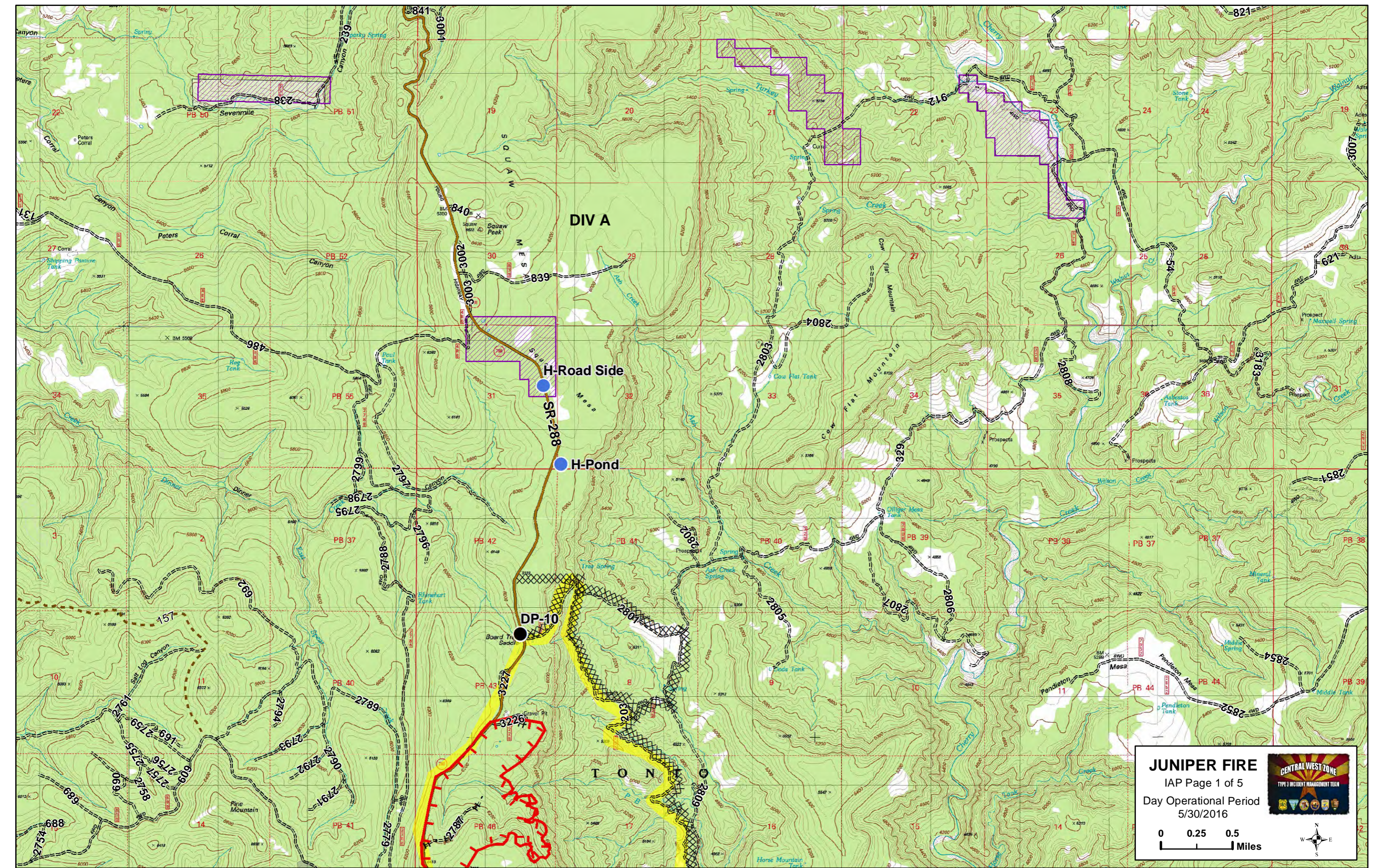
0 0.5 1 Miles

- Assessed Structure
- ) Assignment Break
- Operational Planning Box
- WX** Mobile Weather Unit
- Drop Point
- Ⓒ Camp
- Ⓔ Repeater
- Ⓗ Helibase
- Helispot
- Incident Command Post
- Ⓜ Water Source
- Completed Dozer Line
- H - H - Hand Line
- Planned Secondary Line
- Uncontrolled Fire Edge
- Juniper Fire
- Historical Wildfires
- Mines: Uranium or Asbestos
- Mines
- Hwy 288
- Tonto Roads
- Tonto\_trails
- Private Lands




<http://tinyurl.com/zzh4a5r>






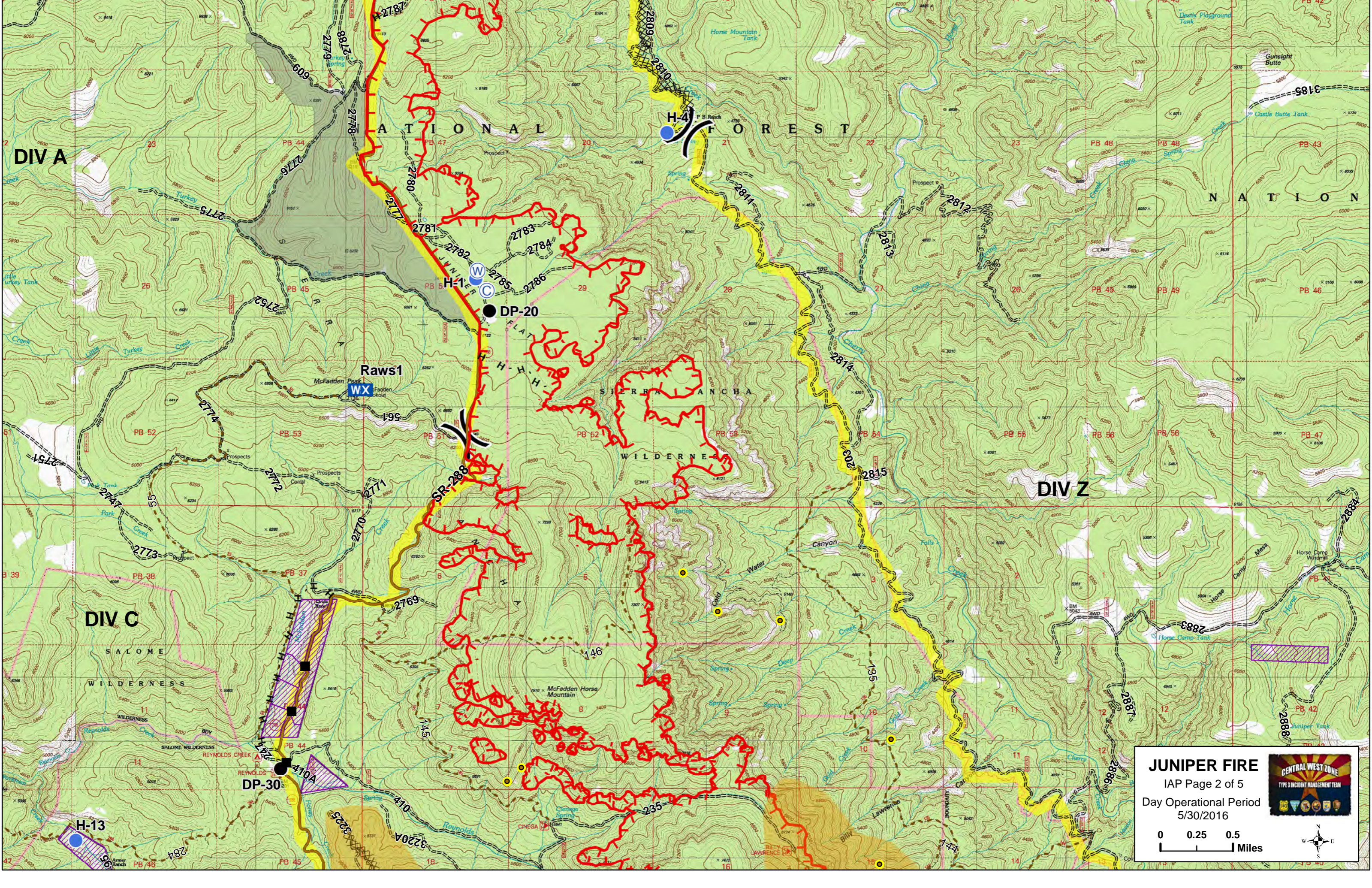
**JUNIPER FIRE**  
IAP Page 1 of 5  
Day Operational Period  
5/30/2016



0 0.25 0.5  
Miles








**JUNIPER FIRE**  
IAP Page 2 of 5  
Day Operational Period  
5/30/2016




0 0.25 0.5  
Miles


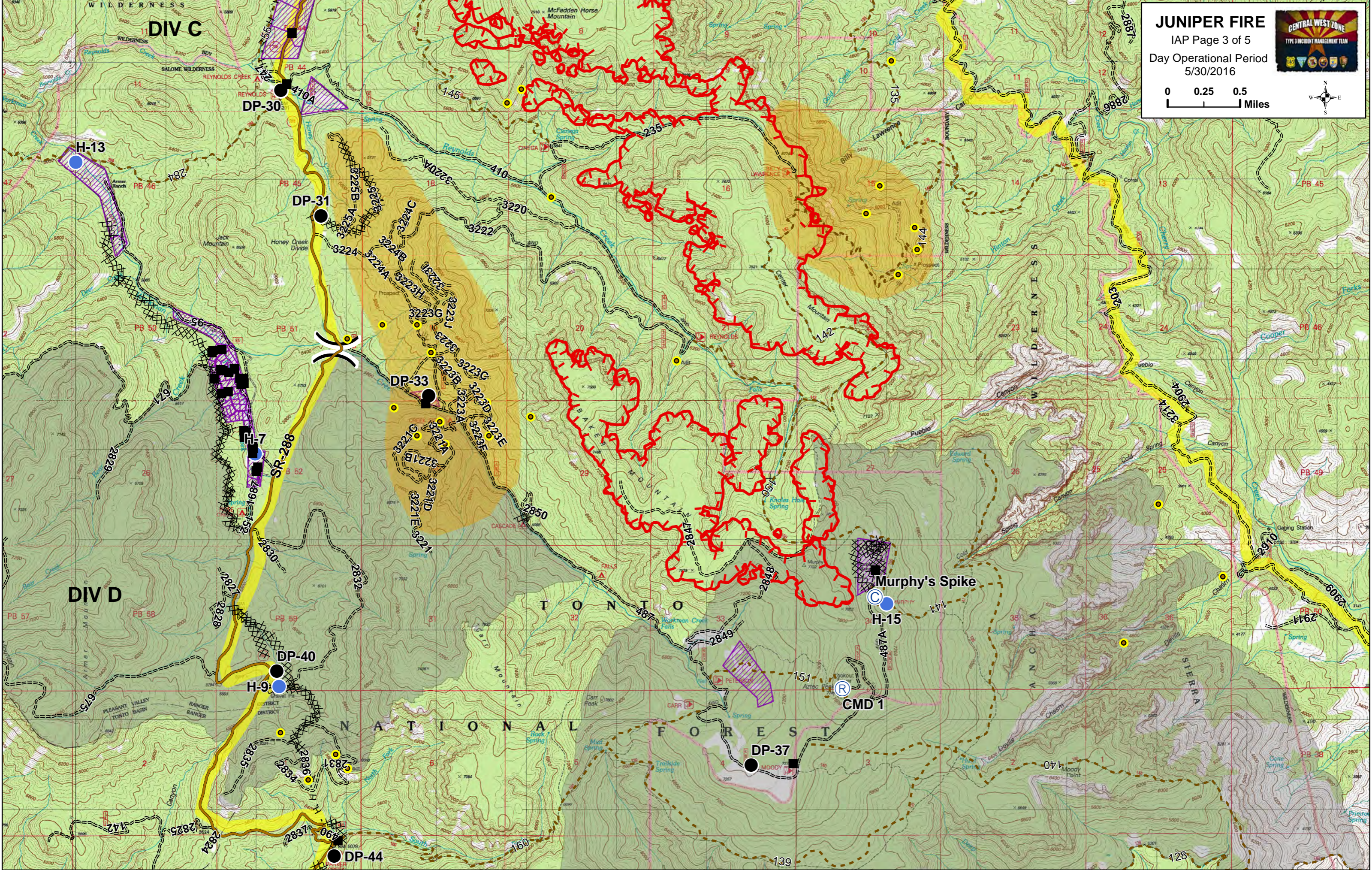




**JUNIPER FIRE**  
 IAP Page 3 of 5  
 Day Operational Period  
 5/30/2016



0 0.25 0.5 Miles











**JUNIPER FIRE**  
 IAP Page 5 of 5  
 Day Operational Period  
 5/30/2016



0 0.25 0.5 Miles

