


AIR OPS BRIEF JUNIPER FIRE

AZ-TNF-000476

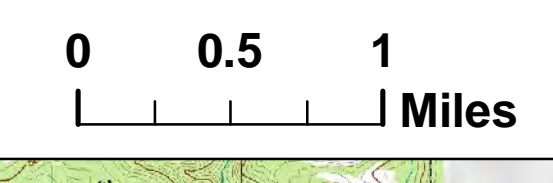
6/2/2016



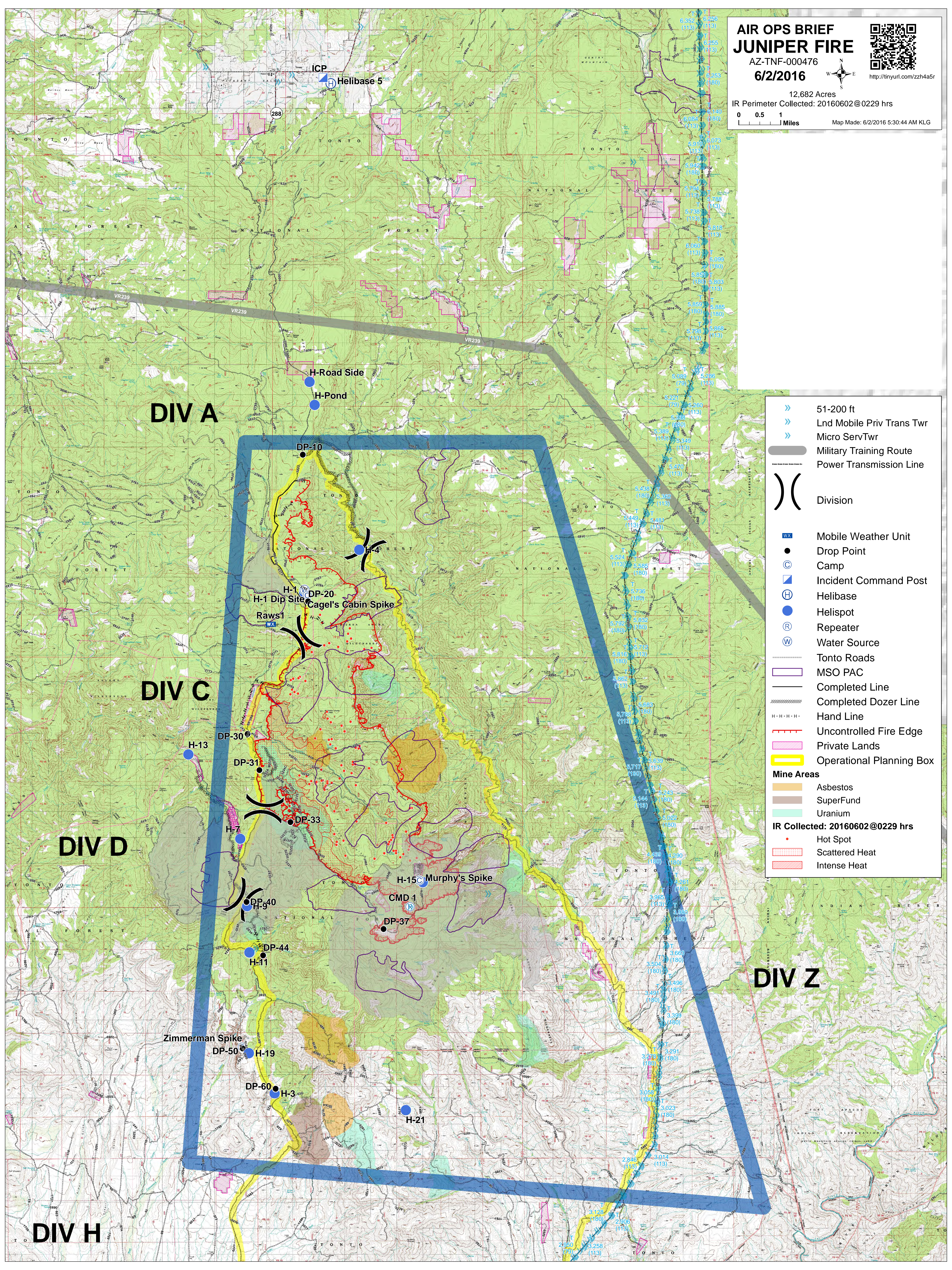
<http://tinyurl.com/zzh4a5r>



12,682 Acres
IR Perimeter Collected: 20160602@0229 hrs



Map Made: 6/2/2016 5:30:44 AM KLG



DIV A

DIV C

DIV D

DIV H

DIV Z

»»	51-200 ft
»»	Lnd Mobile Priv Trans Twr
»»	Micro ServTwr
—	Military Training Route
—	Power Transmission Line
) (Division
WX	Mobile Weather Unit
●	Drop Point
⊙	Camp
⊠	Incident Command Post
⊕	Helibase
●	Helispot
Ⓡ	Repeater
Ⓜ	Water Source
—	Tonto Roads
—	MSO PAC
—	Completed Line
—	Completed Dozer Line
- - - - -	Hand Line
—	Uncontrolled Fire Edge
—	Private Lands
—	Operational Planning Box
Mine Areas	
—	Asbestos
—	SuperFund
—	Uranium
IR Collected: 20160602@0229 hrs	
●	Hot Spot
—	Scattered Heat
—	Intense Heat

H-Road Side
H-Pond

DP-10

H-4

H-1
H-1 Dip Site
Raws1

DP-20
Cagel's Cabin Spike

H-13

DP-30

DP-31

H-7

DP-33

DP-40

H-9

DP-44

H-11

H-15
Murphy's Spike

CMD 1

DP-37

Zimmerman Spike

DP-50

H-19

DP-60

H-3

H-21