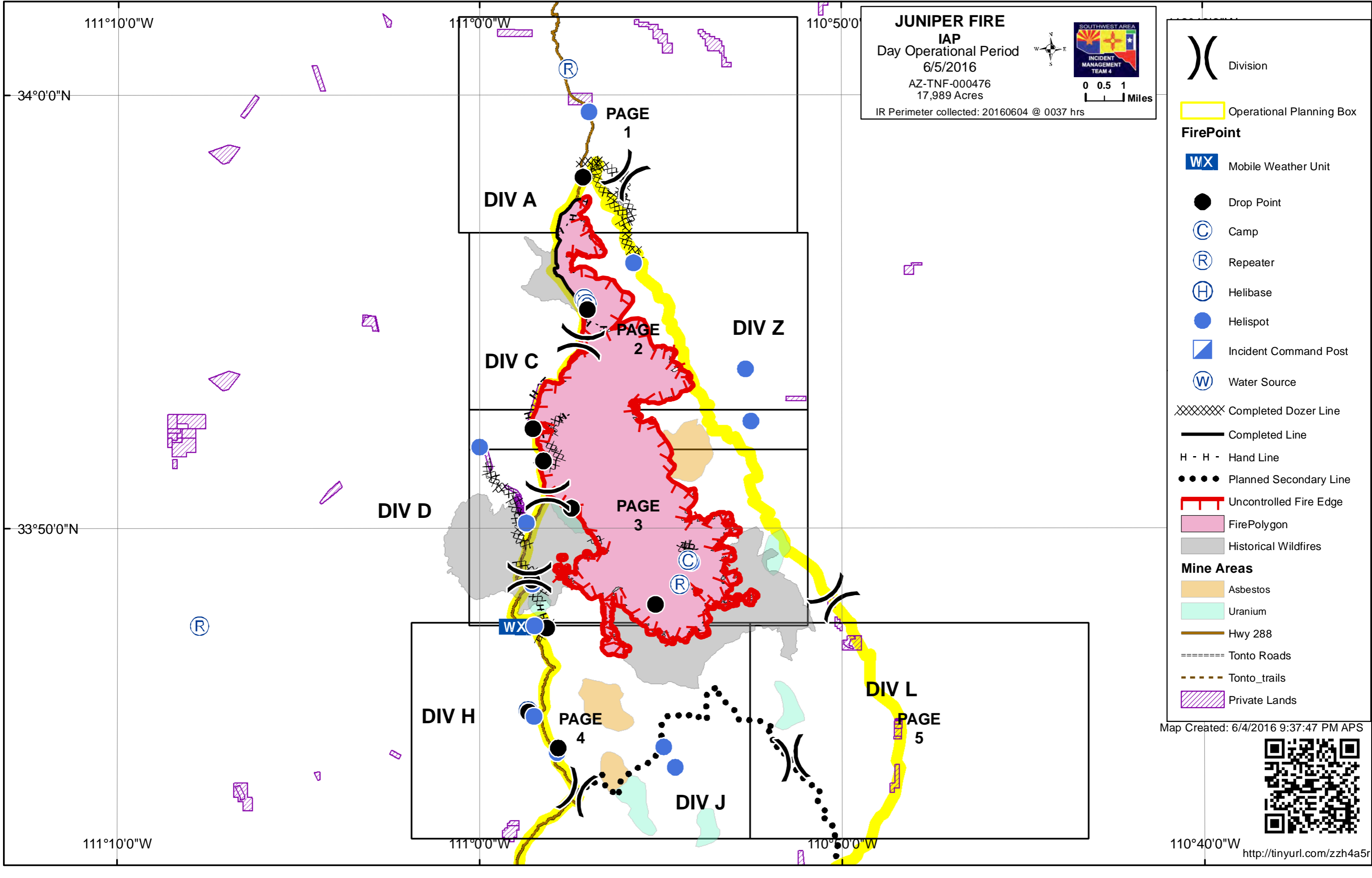


JUNIPER FIRE

IAP
Day Operational Period
6/5/2016
AZ-TNF-000476
17,989 Acres
IR Perimeter collected: 20160604 @ 0037 hrs



0 0.5 1
Miles



() Division

Operational Planning Box

FirePoint

WX Mobile Weather Unit

● Drop Point

Ⓒ Camp

Ⓐ Repeater

Ⓗ Helibase

● Helispot

Incident Command Post

Ⓜ Water Source

Completed Dozer Line

Completed Line

H - H - Hand Line

Planned Secondary Line

Uncontrolled Fire Edge

FirePolygon

Historical Wildfires

Mine Areas

Asbestos

Uranium

Hwy 288

Tonto Roads

Tonto_trails

Private Lands

Map Created: 6/4/2016 9:37:47 PM APS



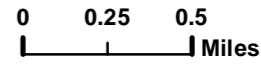
110°40'0"W <http://tinyurl.com/zzh4a5r>

SOUTHWEST AREA




INCIDENT MANAGEMENT TEAM 4

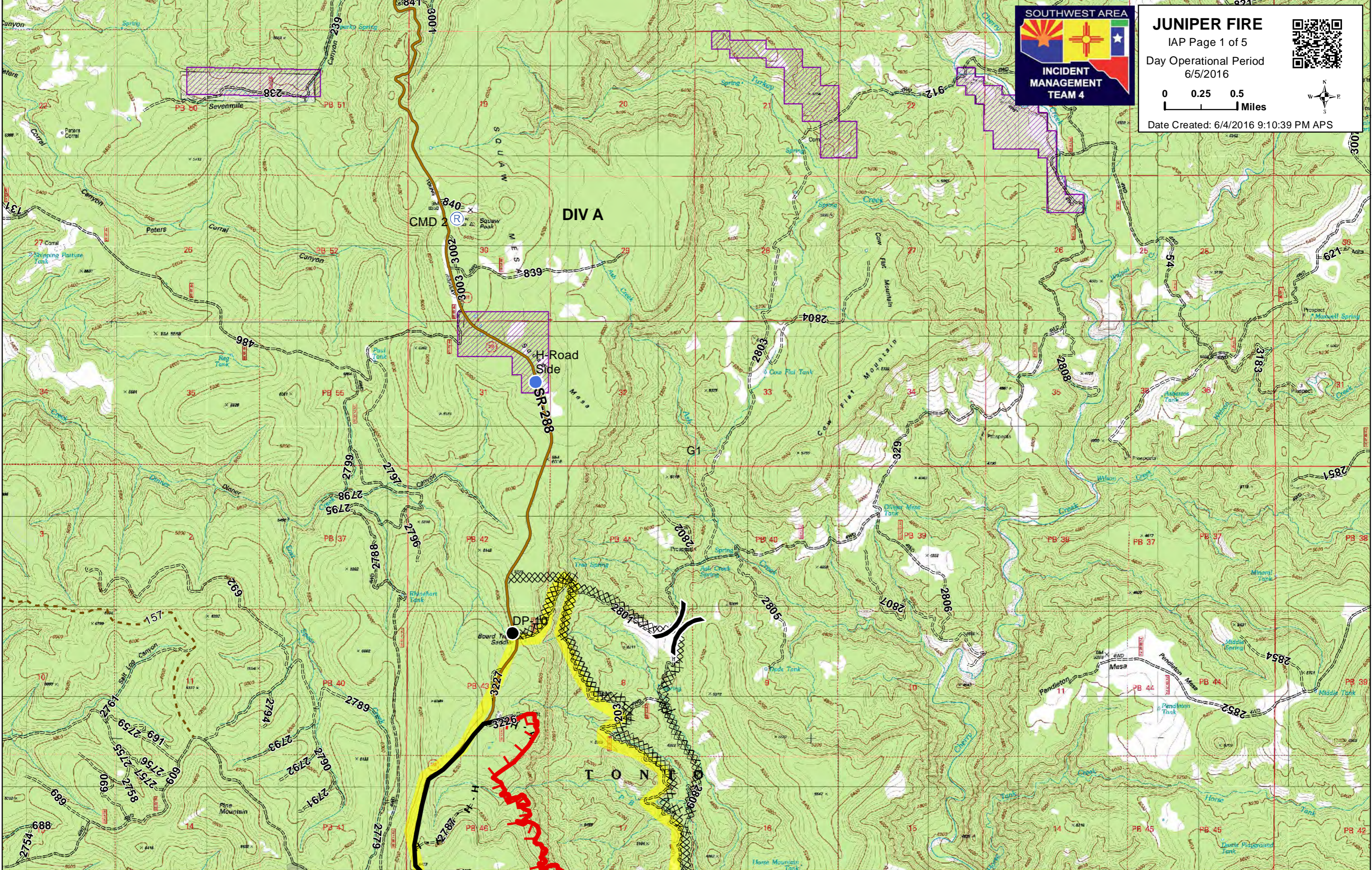
JUNIPER FIRE
 IAP Page 1 of 5
 Day Operational Period
 6/5/2016



0 0.25 0.5 Miles



Date Created: 6/4/2016 9:10:39 PM APS

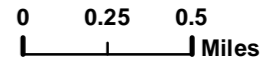


SOUTHWEST AREA




INCIDENT MANAGEMENT TEAM 4

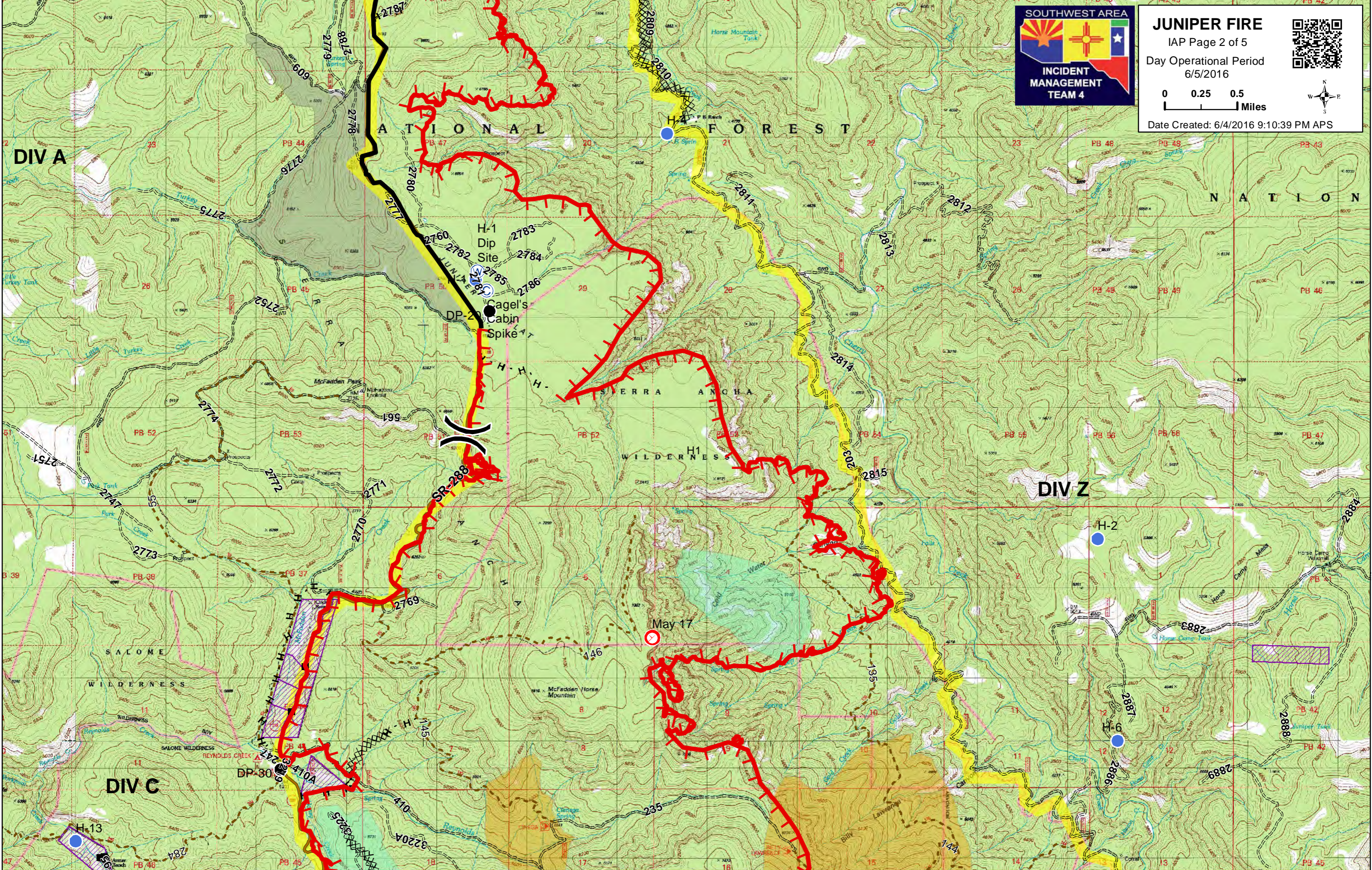
JUNIPER FIRE
 IAP Page 2 of 5
 Day Operational Period
 6/5/2016



0 0.25 0.5 Miles



Date Created: 6/4/2016 9:10:39 PM APS

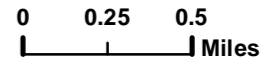


SOUTHWEST AREA




INCIDENT MANAGEMENT TEAM 4

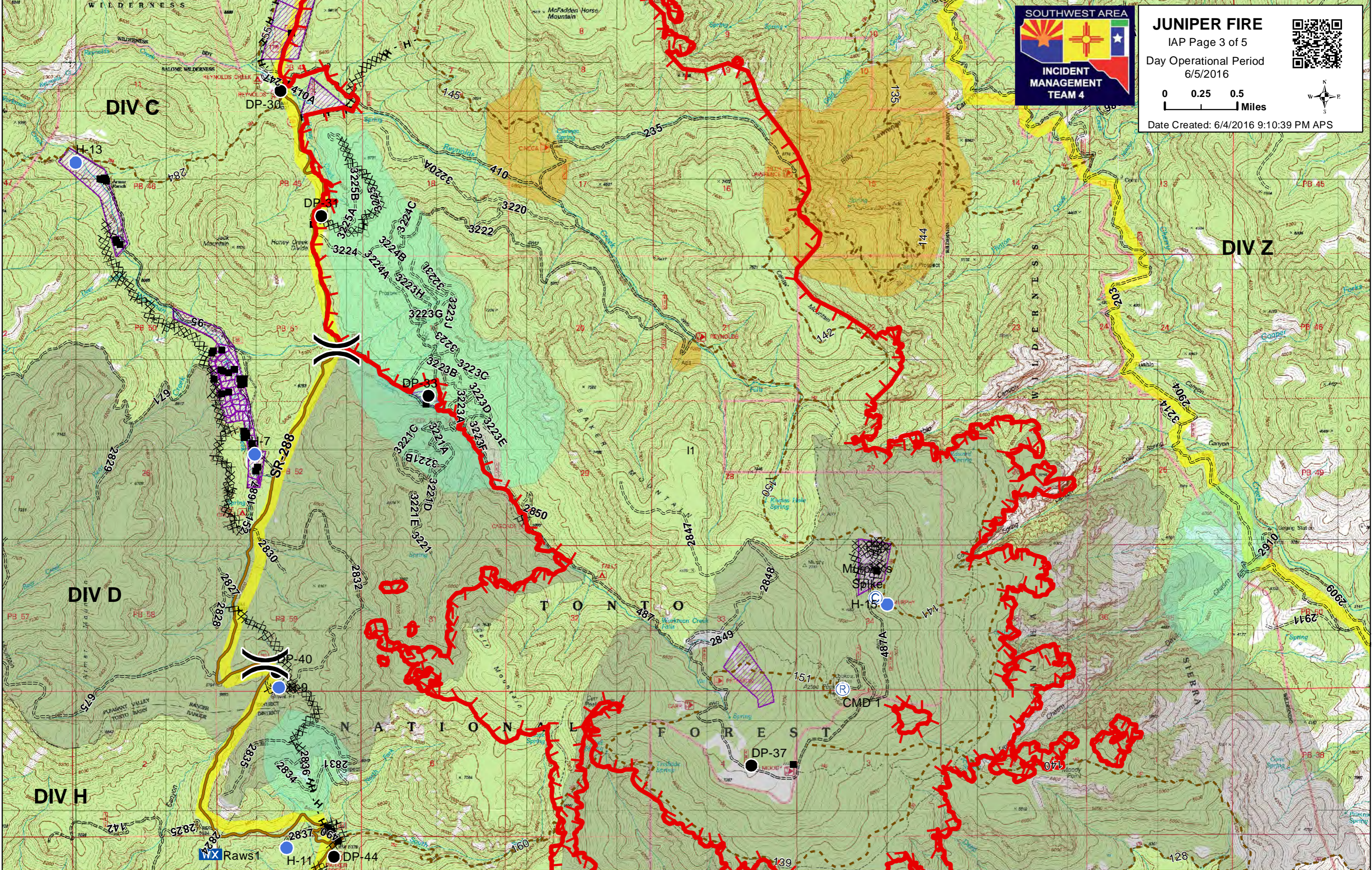
JUNIPER FIRE
 IAP Page 3 of 5
 Day Operational Period
 6/5/2016



0 0.25 0.5 Miles



Date Created: 6/4/2016 9:10:39 PM APS

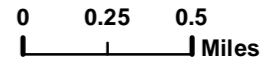


SOUTHWEST AREA




INCIDENT MANAGEMENT TEAM 4

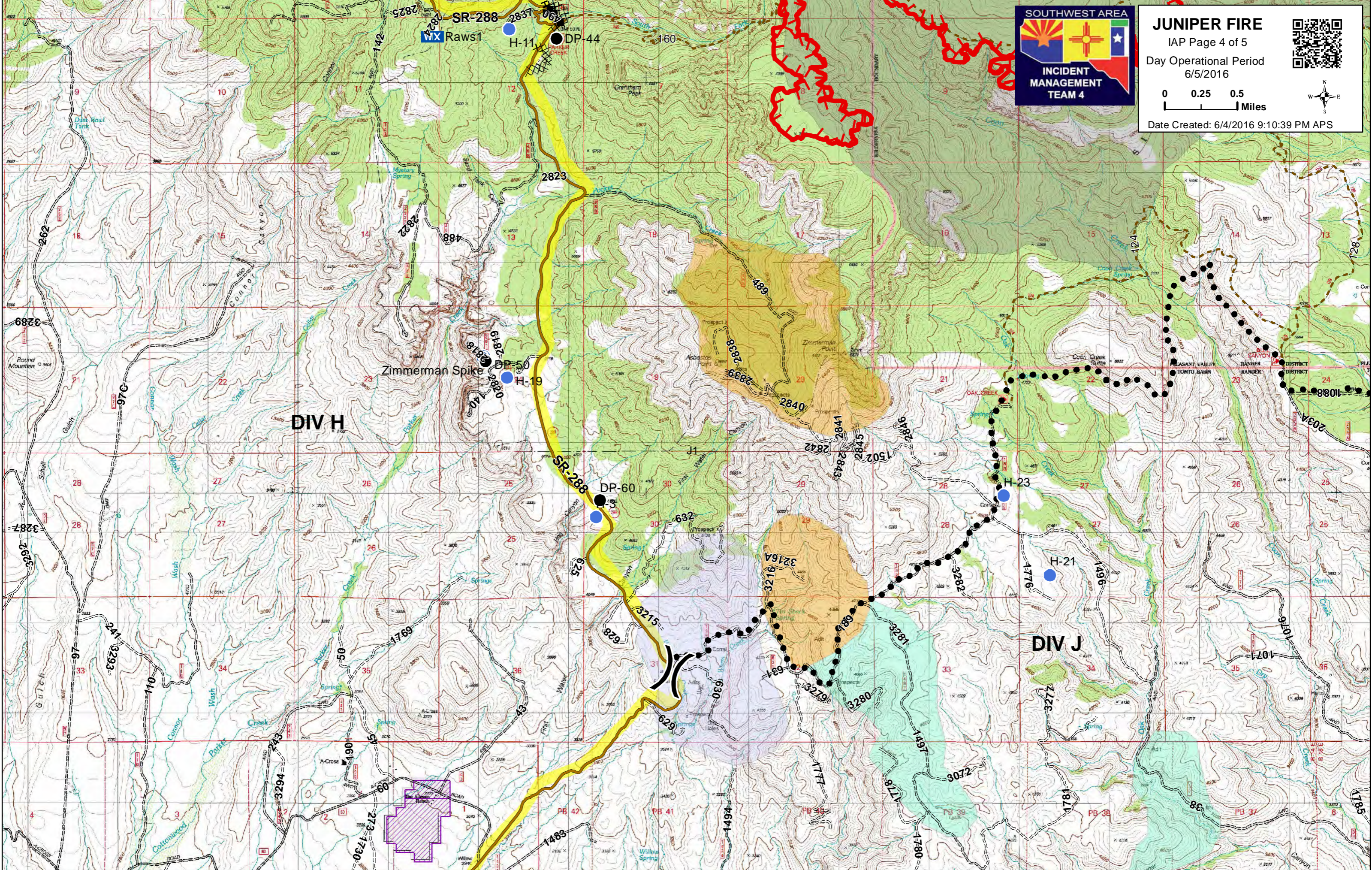
JUNIPER FIRE
 IAP Page 4 of 5
 Day Operational Period
 6/5/2016



0 0.25 0.5
 Miles



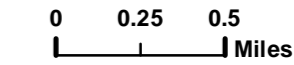
Date Created: 6/4/2016 9:10:39 PM APS





JUNIPER FIRE

IAP Page 5 of 5
Day Operational Period
6/5/2016



Date Created: 6/4/2016 9:10:39 PM APS

