


**JUNIPER FIRE**  
**IAP**  
 Day Operational Period  
 6/6/2016  
 AZ-TNF-000476  
 22,962 Acres  
 IR Perimeter collected: 20160605 @ 0113 hrs



- ( ) Division
- Operational Planning Box
- ▲ Mile Markers
- FirePoint**
- WX Mobile Weather Unit
- Drop Point
- Ⓒ Camp
- Ⓔ Repeater
- Ⓗ Helibase
- Helispot
- ▣ Incident Command Post
- Ⓜ Water Source
- XXXXXX Completed Dozer Line
- Completed Line
- H - H - Hand Line
- Planned Secondary Line
- Uncontrolled Fire Edge
- FirePolygon
- Historical Wildfires
- Mine Areas**
- Asbestos
- Uranium
- Hwy 288
- Tonto Roads
- Tonto\_trails
- Private Lands

Map Created: 6/5/2016 9:19:45 PM A. Seifert



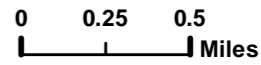
110°40'0"W <https://goo.gl/nQzeq0>



# JUNIPER FIRE

IAP Page 1 of 6

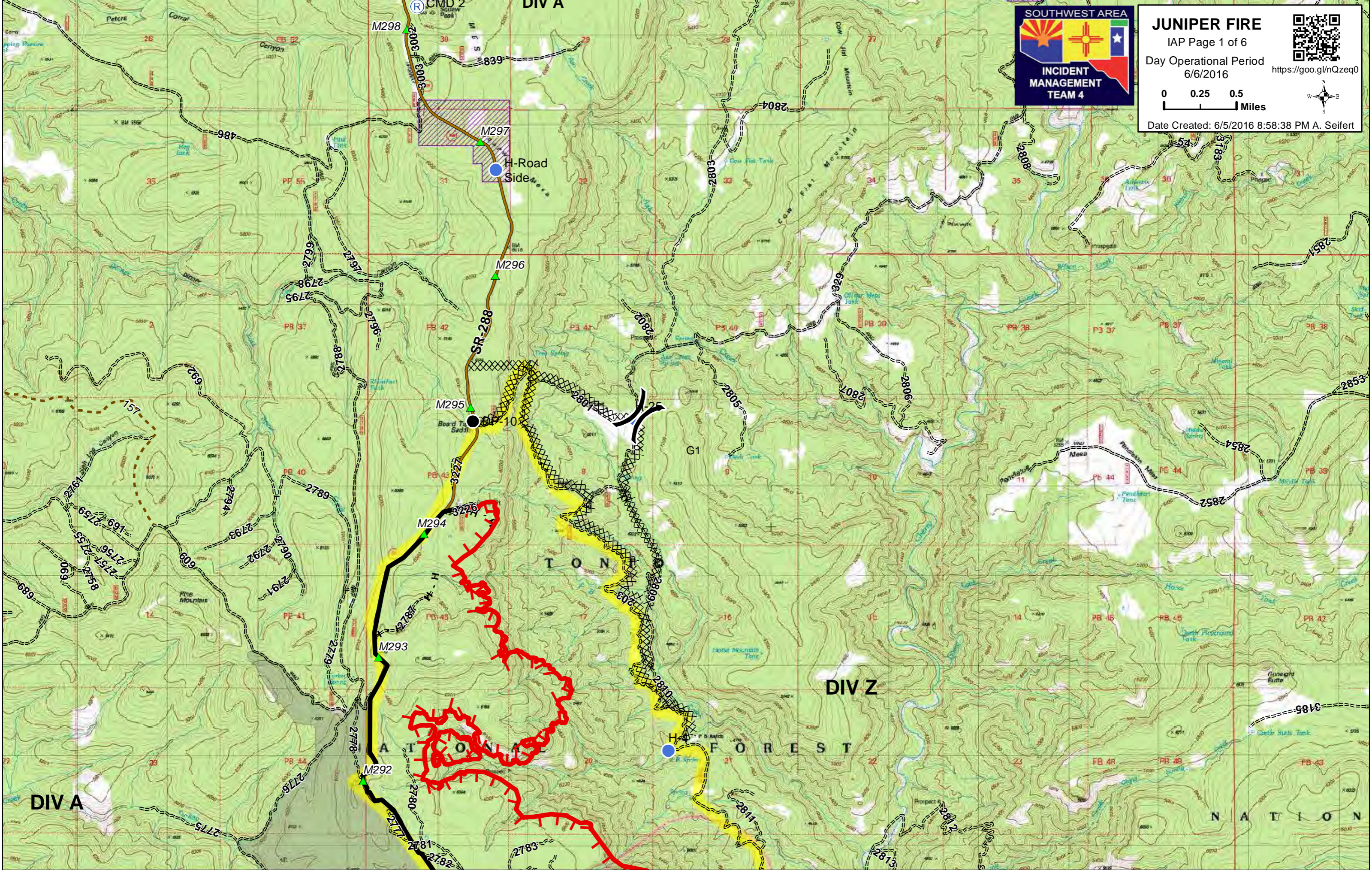
Day Operational Period  
6/6/2016



Date Created: 6/5/2016 8:58:38 PM A. Seifert



<https://goo.gl/nQzeq0>



DIV A

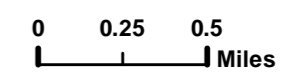
**SOUTHWEST AREA**



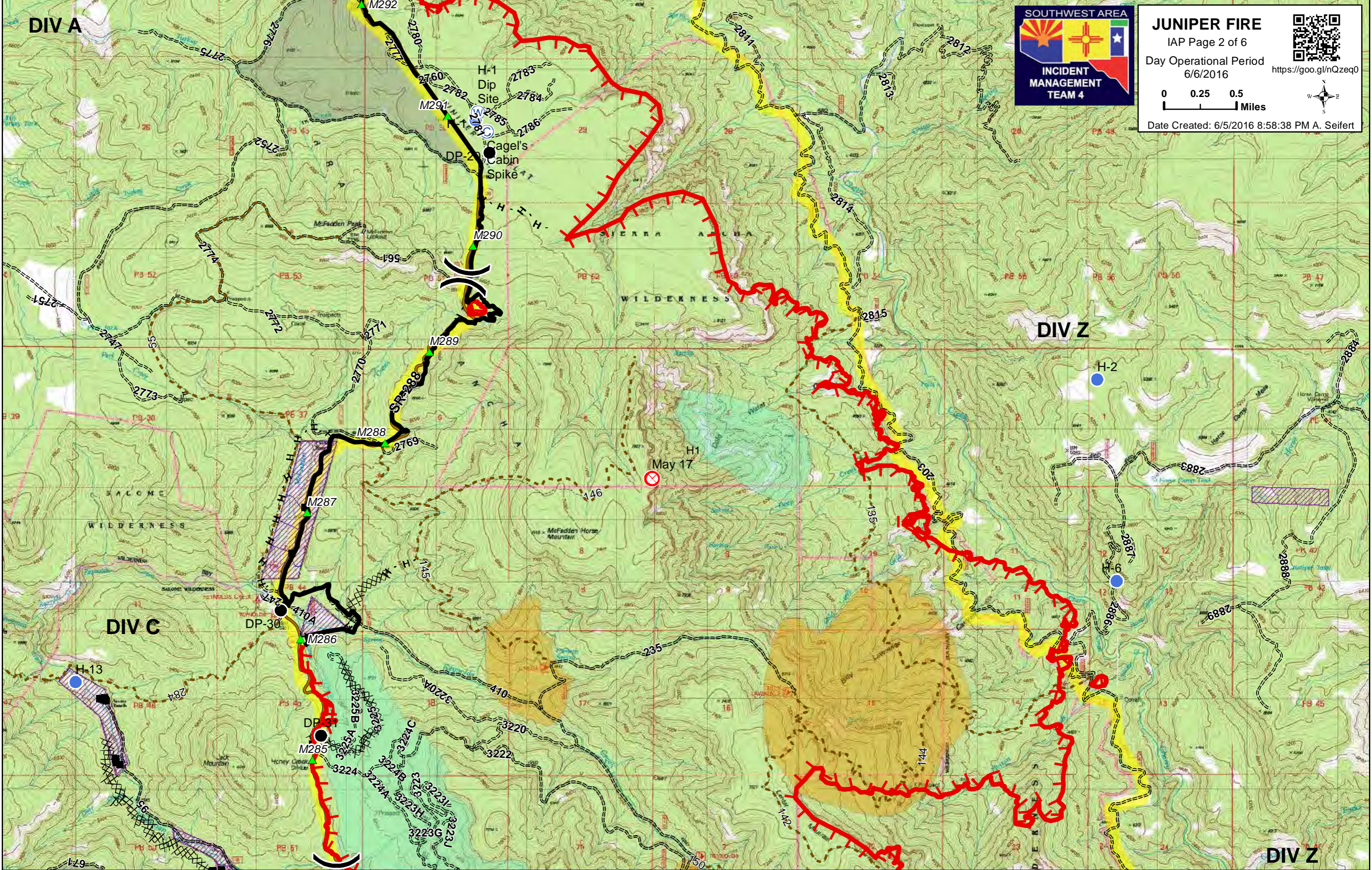
**INCIDENT MANAGEMENT TEAM 4**

# JUNIPER FIRE

IAP Page 2 of 6  
 Day Operational Period  
 6/6/2016



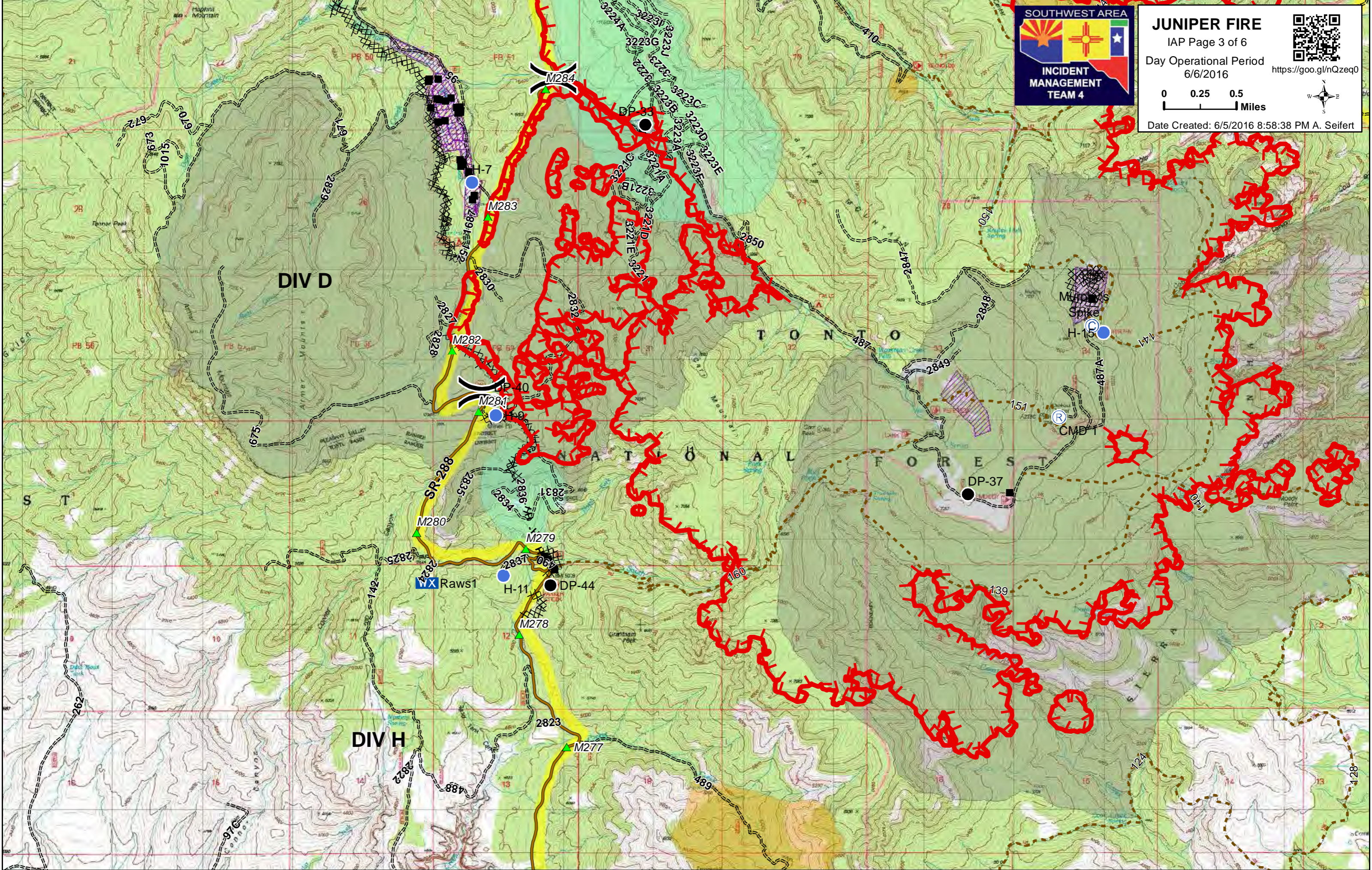
Date Created: 6/5/2016 8:58:38 PM A. Seifert



DIV Z

**SOUTHWEST AREA**  
  
**INCIDENT MANAGEMENT TEAM 4**

**JUNIPER FIRE**  
IAP Page 3 of 6  
Day Operational Period  
6/6/2016  
<https://goo.gl/nQzeq0>  
0 0.25 0.5 Miles  
Date Created: 6/5/2016 8:58:38 PM A. Seifert

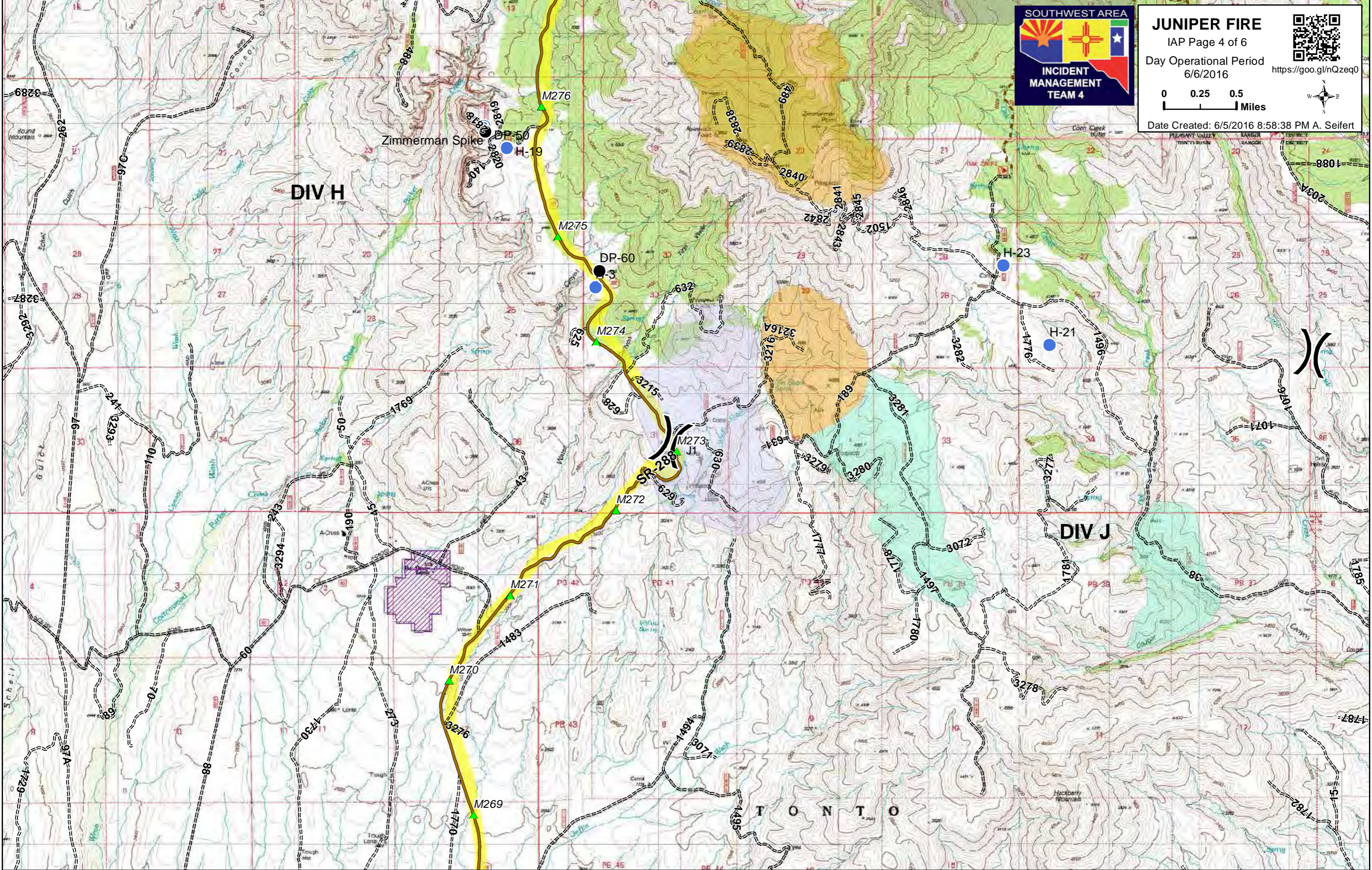




**JUNIPER FIRE**  
IAP Page 4 of 6  
Day Operational Period  
6/6/2016  
<https://goo.gl/nQzeq0>

0 0.25 0.5 Miles

Date Created: 6/5/2016 8:58:38 PM A. Seifert



DIV H

DIV J

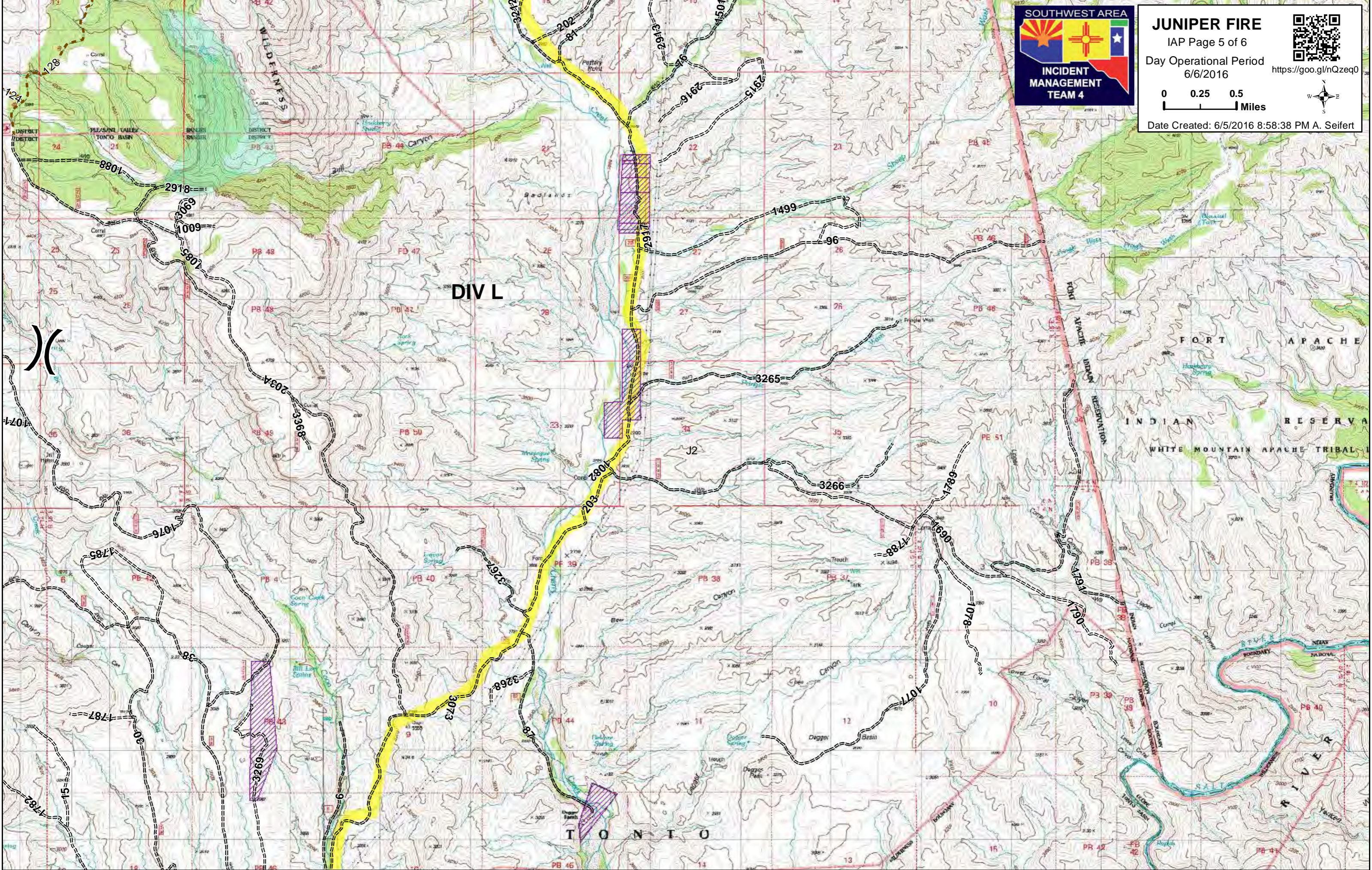
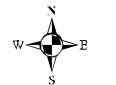
T O N T O



**JUNIPER FIRE**  
IAP Page 5 of 6  
Day Operational Period  
6/6/2016  
<https://goo.gl/nQzeq0>

0 0.25 0.5 Miles

Date Created: 6/5/2016 8:58:38 PM A. Seifert



**SOUTHWEST AREA**  
  
**INCIDENT MANAGEMENT TEAM 4**

**JUNIPER FIRE**  
IAP Page 6 of 6  
Day Operational Period  
6/6/2016  
<https://goo.gl/nQzeq0>  
0 0.25 0.5 Miles  
Date Created: 6/5/2016 8:58:38 PM A. Seifert

