


JUNIPER FIRE
IAP
 Day Operational Period
 6/9/2016
 AZ-TNF-000476
 29,592 Acres
 IR Perimeter collected: 20160607 @ 2055 hrs



Map created: 6/8/2016 2004 hrs, A. Seifert



<https://goo.gl/nQzeq0>

- Division
- Mile Markers
- FirePoint**
- Mobile Weather Unit
- Drop Point
- Camp
- Repeater
- Helibase
- Helispot
- Incident Command Post
- Water Source
- Completed Dozer Line
- Completed Line
- Hand Line
- Planned Secondary Line
- Uncontrolled Fire Edge
- Fire Polygon
- Historical Wildfires
- Mines**
- UrAsbestos**
- Uranium or Asbestos
- Other Minerals
- Hwy 288
- Private Lands

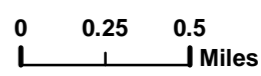


JUNIPER FIRE

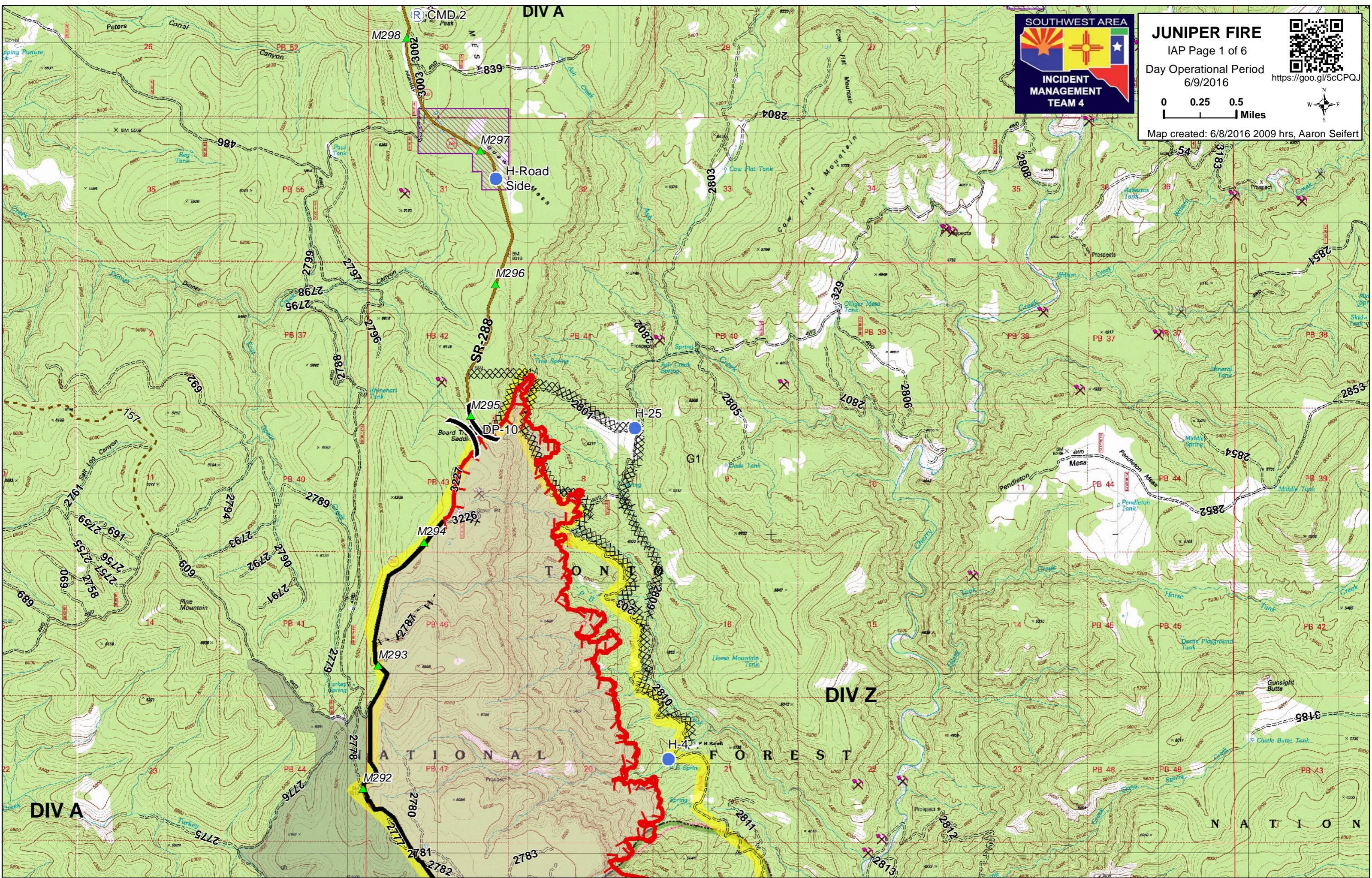
IAP Page 1 of 6
Day Operational Period
6/9/2016



<https://goo.gl/5cCPQJ>



Map created: 6/8/2016 2009 hrs, Aaron Seifert



DIV A

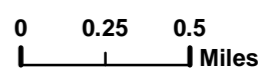
SOUTHWEST AREA



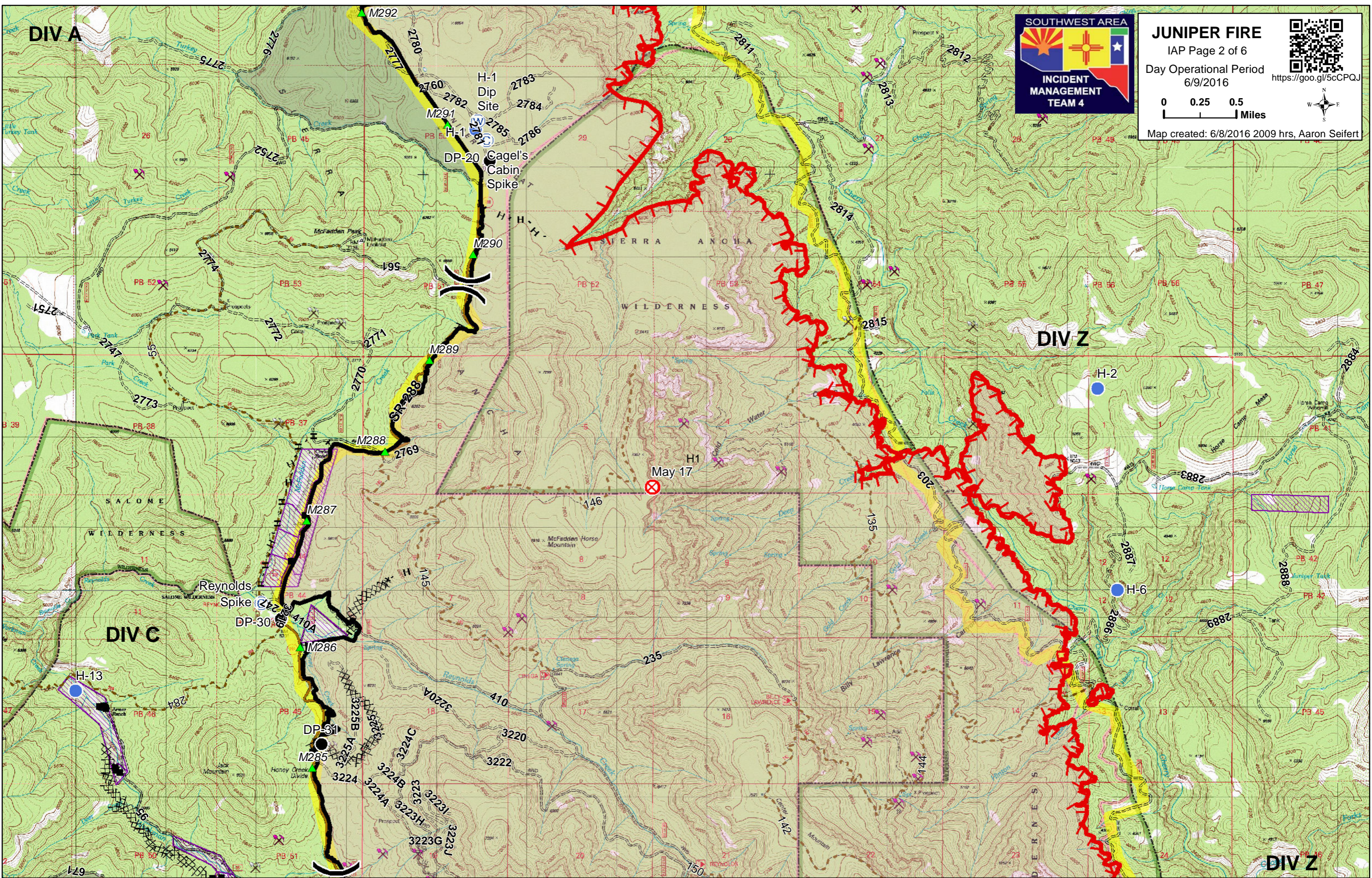
INCIDENT MANAGEMENT TEAM 4

JUNIPER FIRE

IAP Page 2 of 6
 Day Operational Period
 6/9/2016



Map created: 6/8/2016 2009 hrs, Aaron Seifert



DIV Z

DIV C

DIV Z

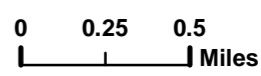


JUNIPER FIRE

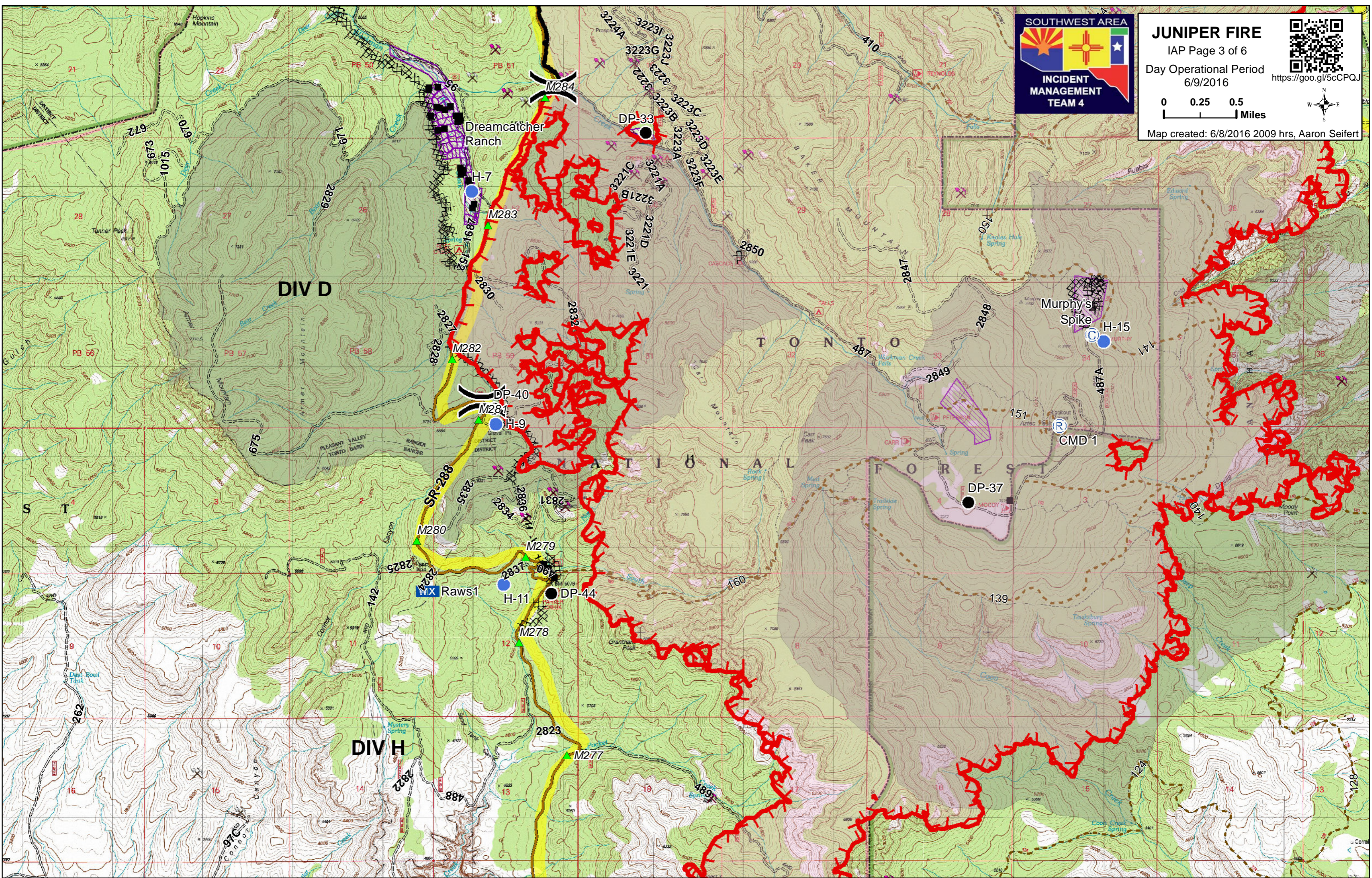
IAP Page 3 of 6
Day Operational Period
6/9/2016



<https://goo.gl/5cCPQJ>



Map created: 6/8/2016 2009 hrs, Aaron Seifert



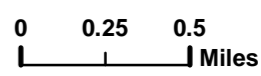


JUNIPER FIRE

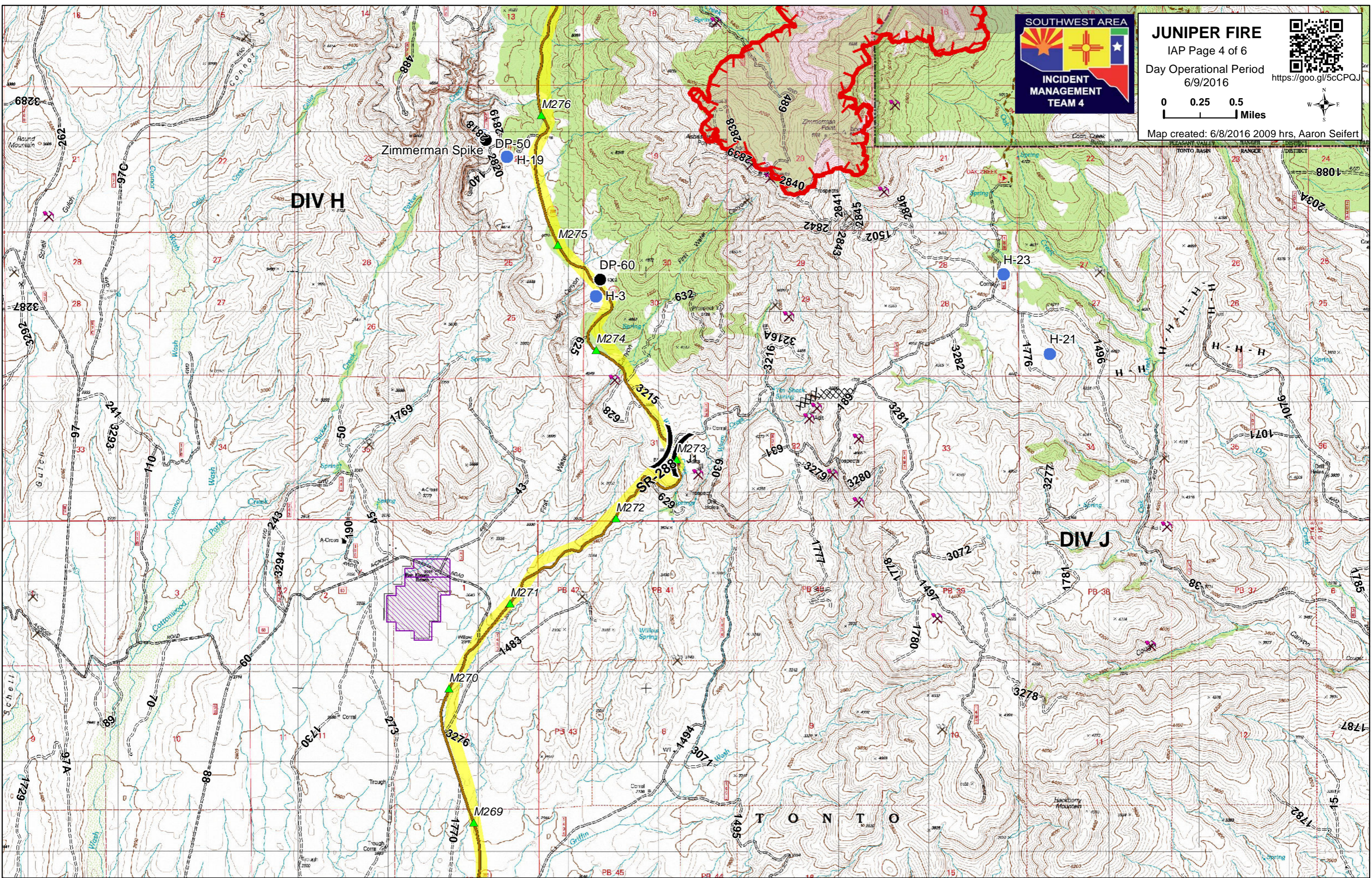
IAP Page 4 of 6
Day Operational Period
6/9/2016



<https://goo.gl/5cCPQJ>



Map created: 6/8/2016 2009 hrs, Aaron Seifert



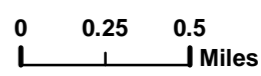


JUNIPER FIRE

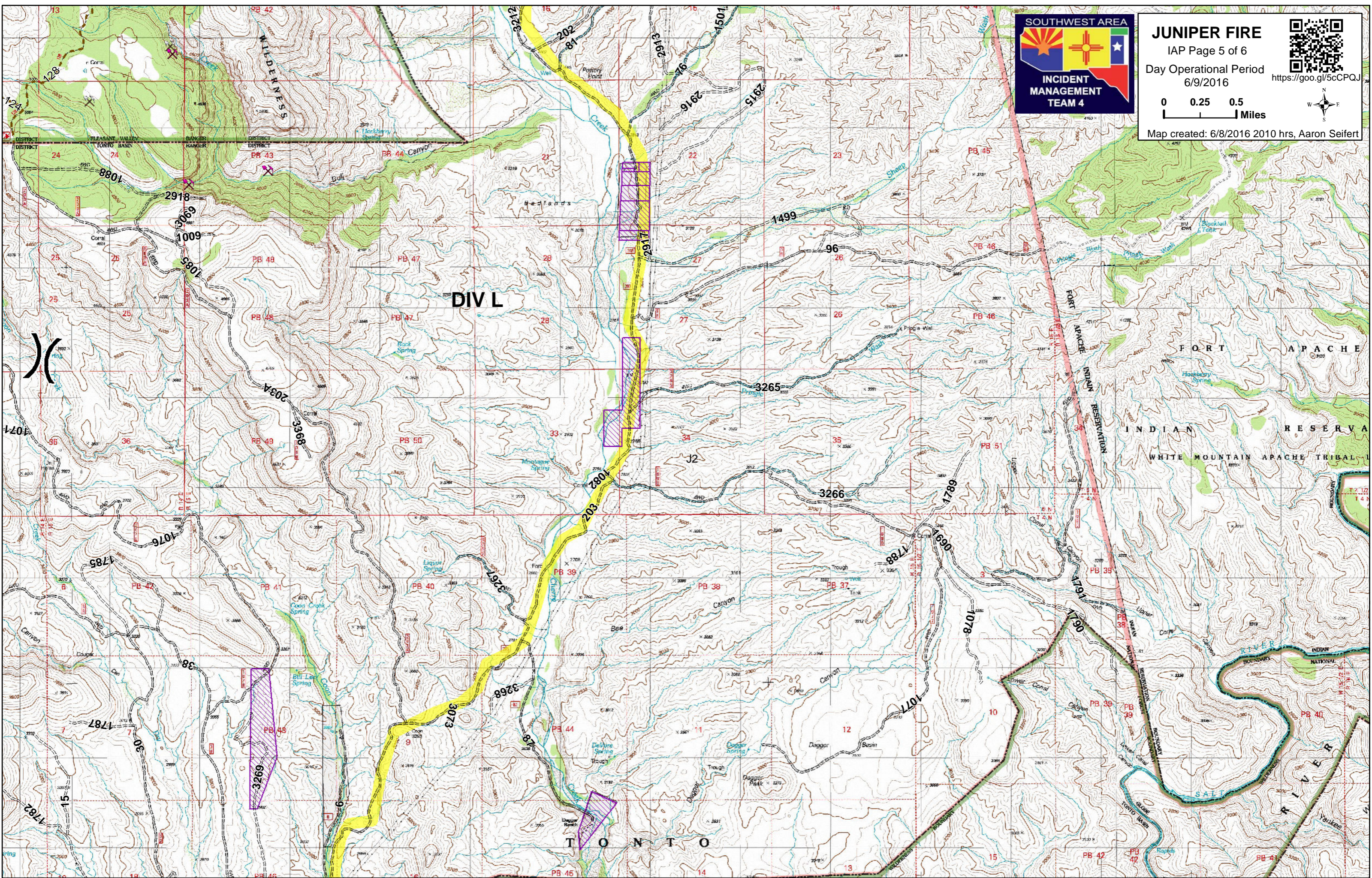
IAP Page 5 of 6
Day Operational Period
6/9/2016



<https://goo.gl/5cCPQJ>



Map created: 6/8/2016 2010 hrs, Aaron Seifert



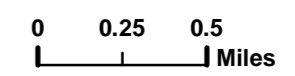


JUNIPER FIRE

IAP Page 6 of 6
Day Operational Period
6/9/2016



<https://goo.gl/5cCPQJ>



Map created: 6/8/2016 2010 hrs, Aaron Seifert

