



JUNIPER FIRE
IAP
 Day Operational Period
 6/12/2016
 AZ-TNF-000476
 30,631 Acres
 IR Perimeter collected: 20160611 @ 0209 hrs



Map created: 6/11/2016 1653 hrs, A. Seifert



<https://goo.gl/nQzeq0>

- Division
- Mile Markers
- FirePoint**
- Mobile Weather Unit
- Drop Point
- Camp
- Repeater
- Helibase
- Helispot
- Incident Command Post
- Water Source
- Completed Dozer Line
- Completed Line
- Hand Line
- Planned Secondary Line
- Uncontrolled Fire Edge
- FirePolygon
- Historical Wildfires
- Mines**
- UrAsbestos**
- Uranium or Asbestos
- Other Minerals
- Hwy 288
- Private Lands



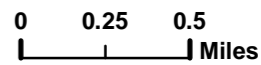
JUNIPER FIRE

IAP Page 1 of 6

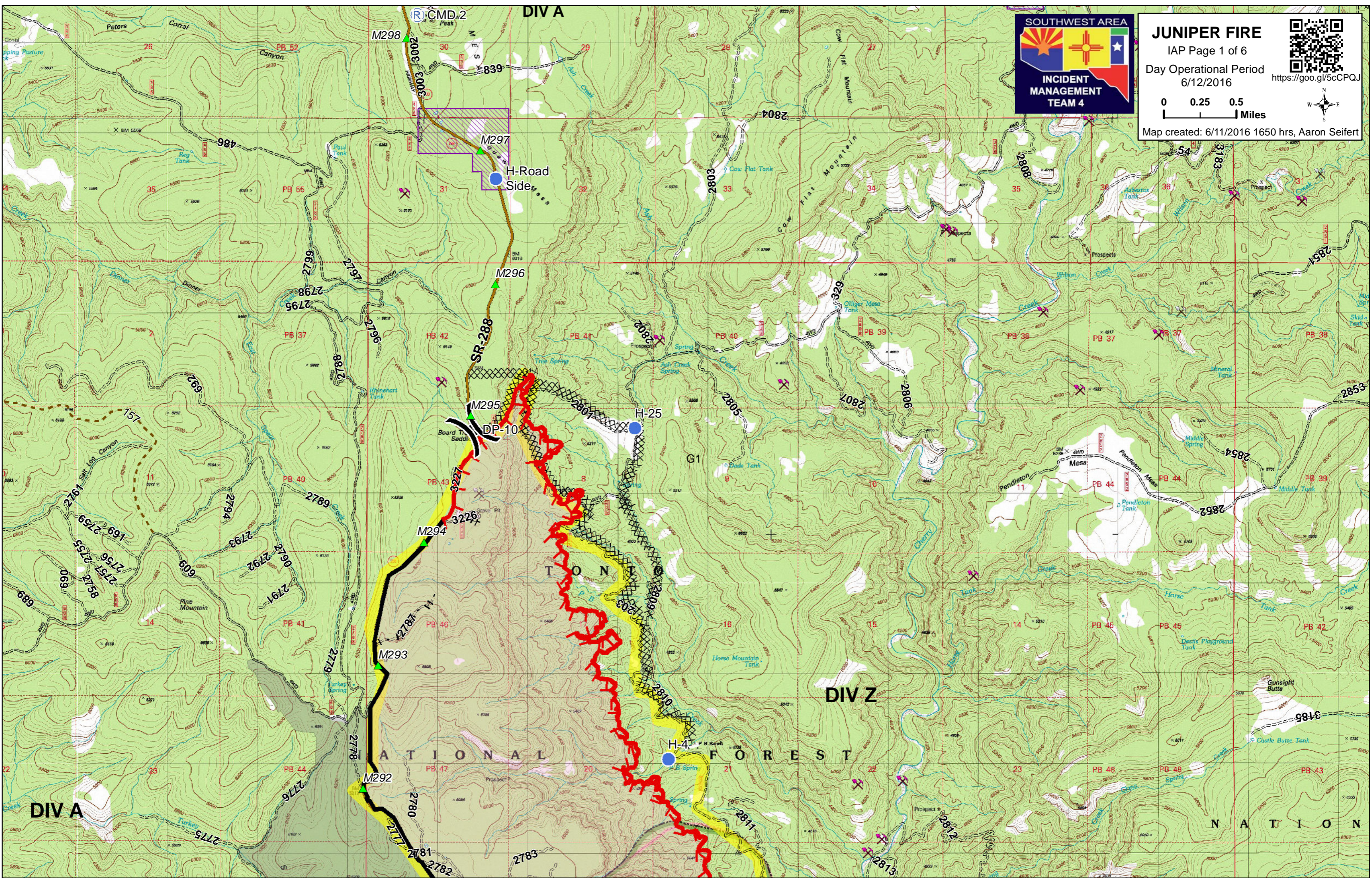
Day Operational Period
6/12/2016



<https://goo.gl/5cCPQJ>



Map created: 6/11/2016 1650 hrs, Aaron Seifert



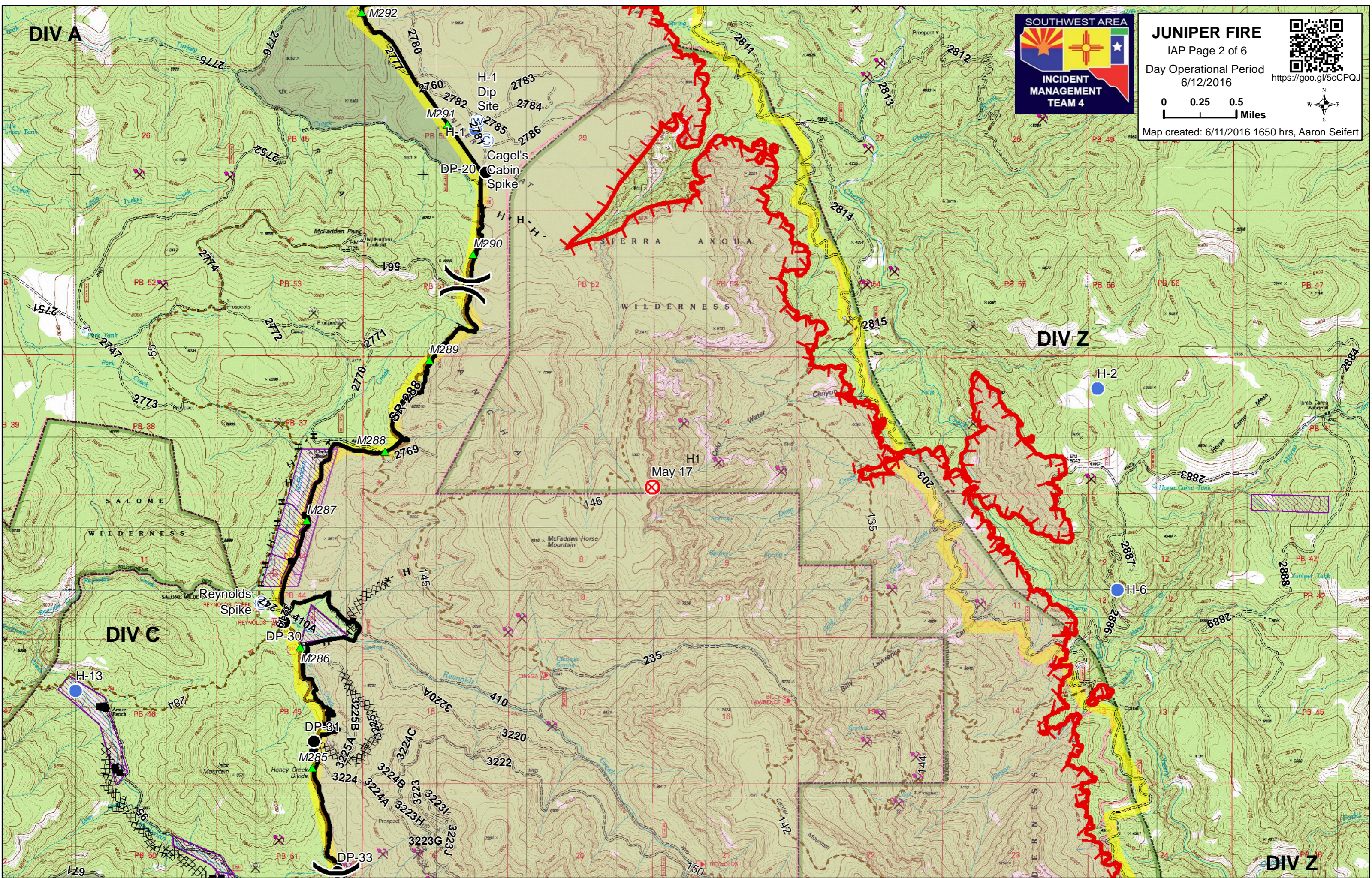
DIV A

SOUTHWEST AREA



INCIDENT MANAGEMENT TEAM 4

JUNIPER FIRE
 IAP Page 2 of 6
 Day Operational Period
 6/12/2016
<https://goo.gl/5cCPQJ>
 0 0.25 0.5 Miles
 Map created: 6/11/2016 1650 hrs, Aaron Seifert



DIV C

DIV Z

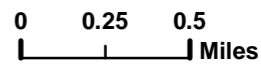
DIV Z



JUNIPER FIRE

IAP Page 3 of 6

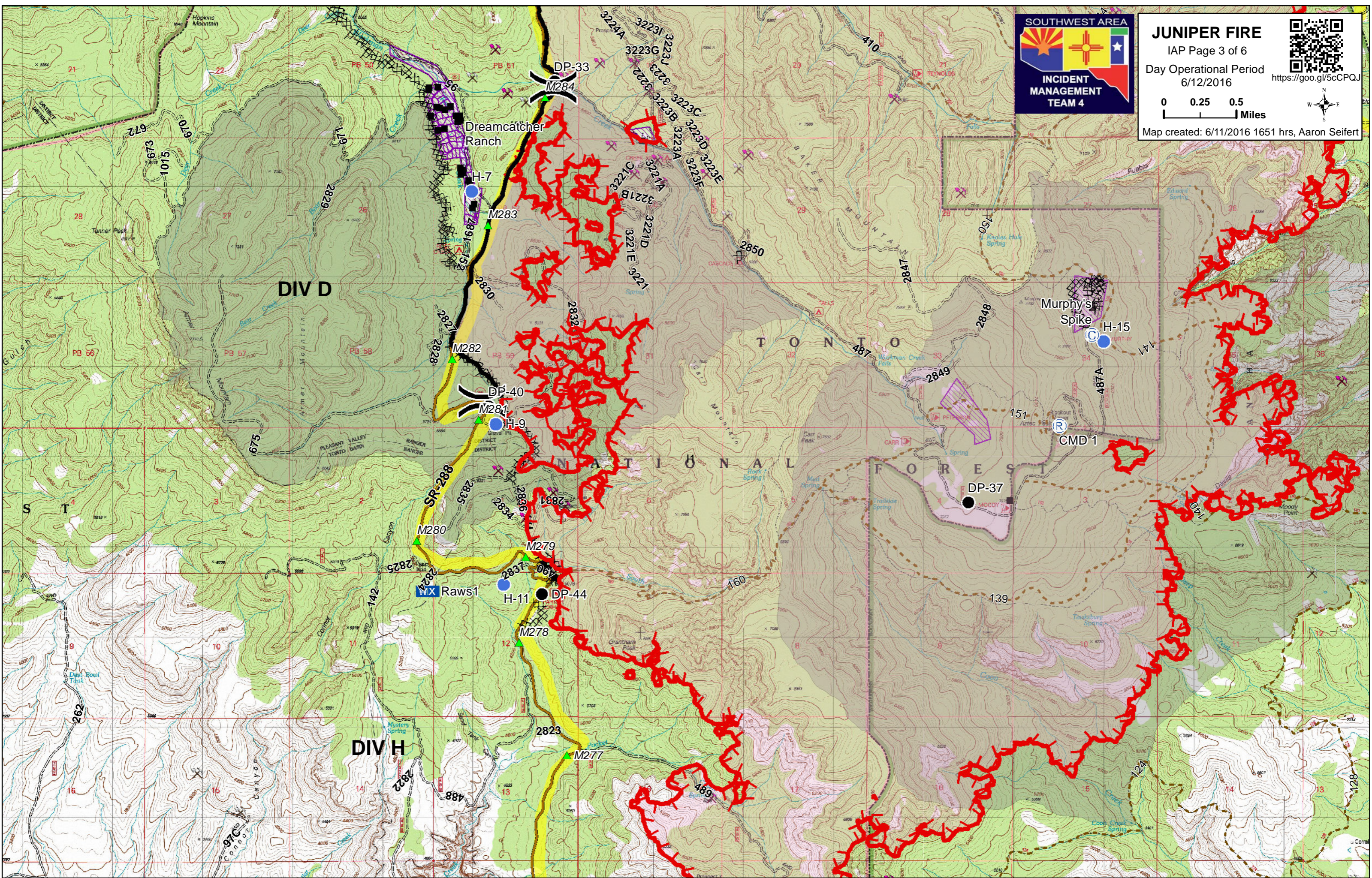
Day Operational Period
6/12/2016



<https://goo.gl/5cCPQJ>



Map created: 6/11/2016 1651 hrs, Aaron Seifert



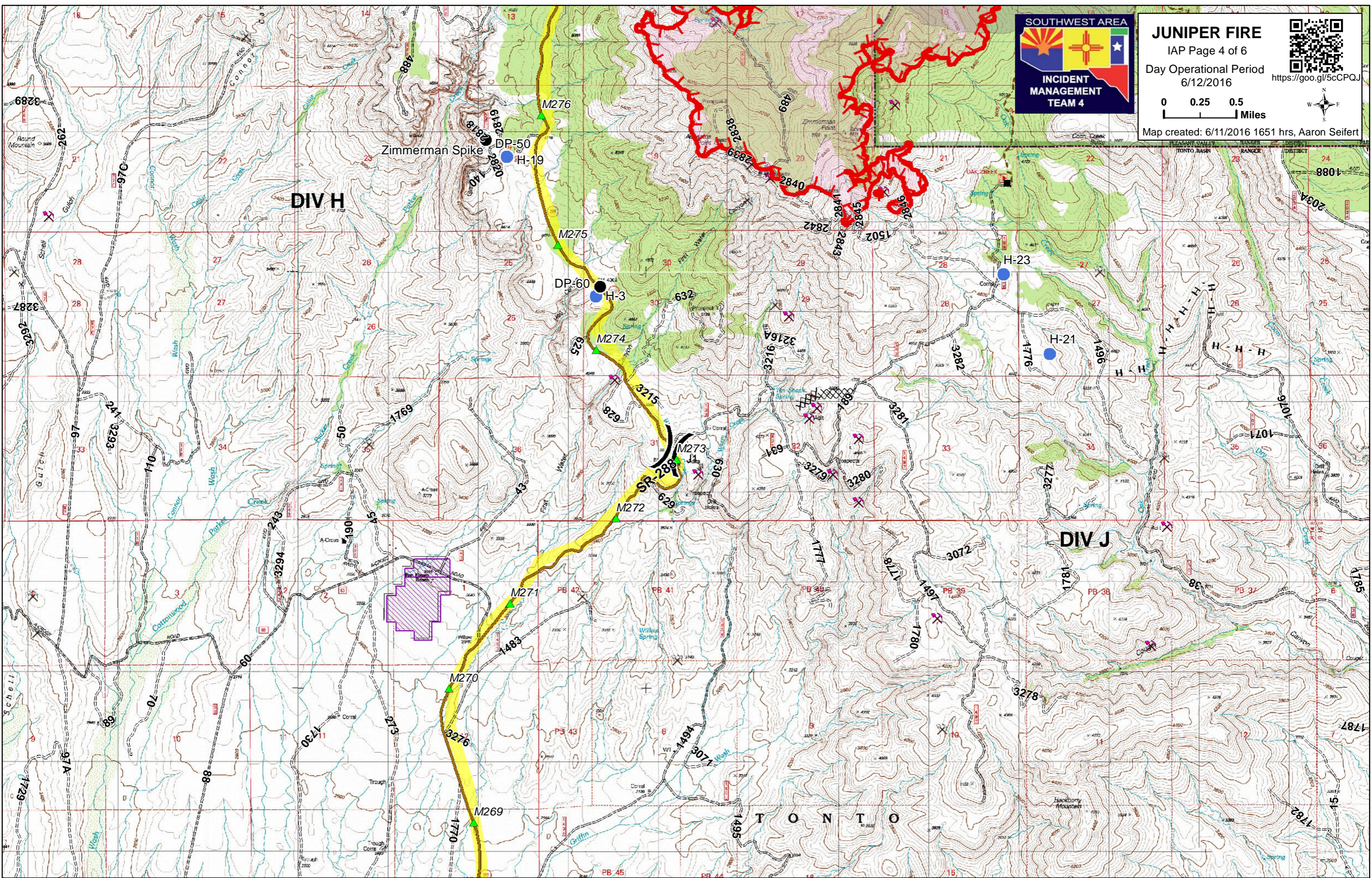


JUNIPER FIRE

IAP Page 4 of 6
Day Operational Period
6/12/2016



0 0.25 0.5 Miles
Map created: 6/11/2016 1651 hrs, Aaron Seifert



DIV H

DIV J

M276

M275

M274

M273

M272

M271

M270

M269

Zimmerman Spike

DP-50
H-19

DP-60
H-3

H-23

H-21



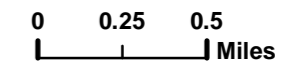
TONTO



JUNIPER FIRE

IAP Page 5 of 6

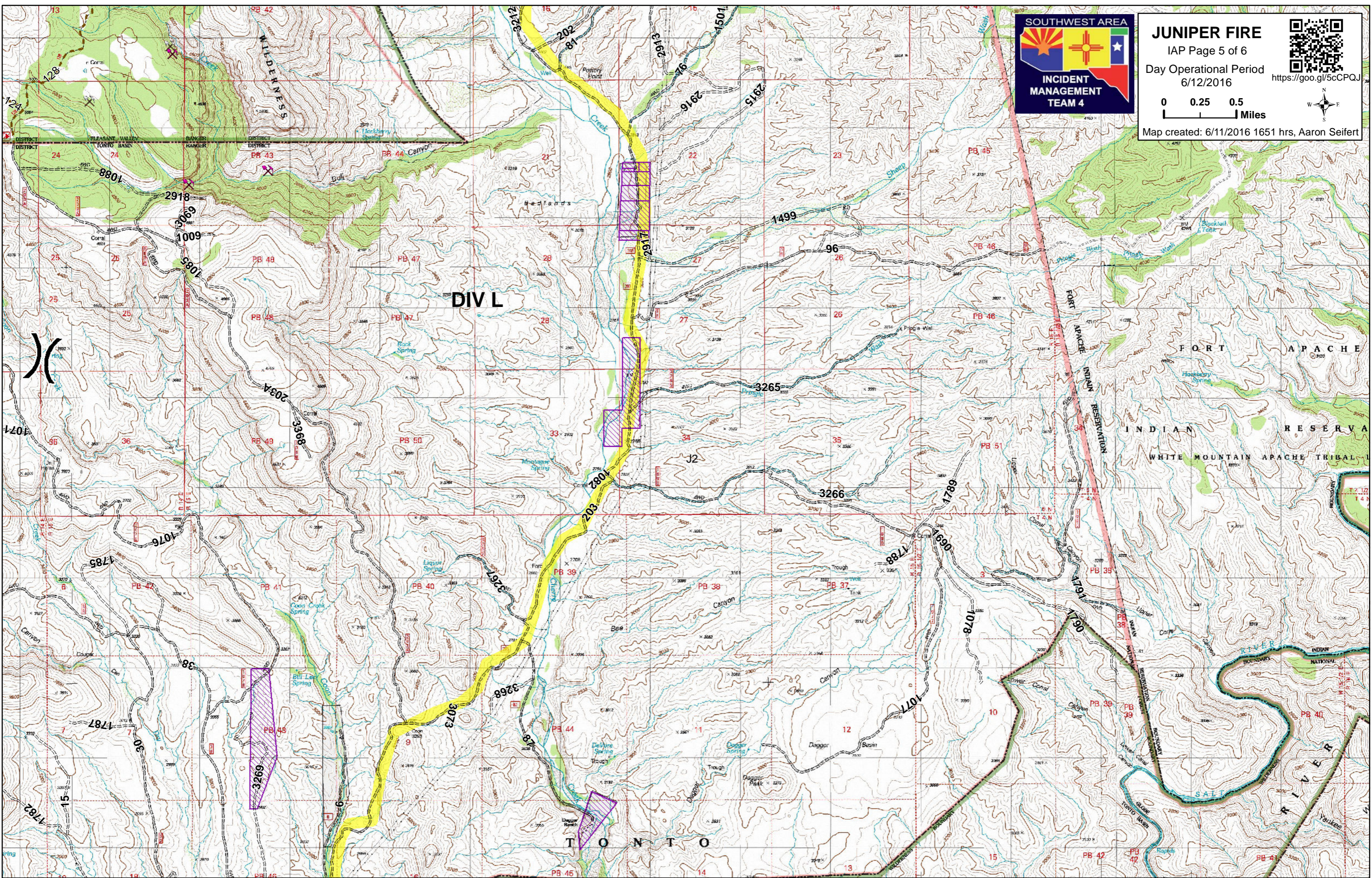
Day Operational Period
6/12/2016



<https://goo.gl/5cCPQJ>



Map created: 6/11/2016 1651 hrs, Aaron Seifert



SOUTHWEST AREA

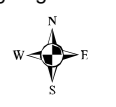
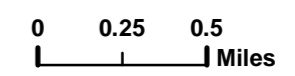


INCIDENT MANAGEMENT TEAM 4

JUNIPER FIRE

IAP Page 6 of 6

Day Operational Period
6/12/2016



Map created: 6/11/2016 1651 hrs, Aaron Seifert

