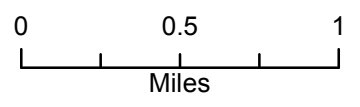



















**Tactical Map**  
 Mormon Fire  
 AZ-COF-331  
 25-May-2016



-  Drop Point
-  Fire Origin
-  Helispot
-  Lookout
-  Uncontrolled Fire Edge
-  Completed Dozer Line
-  Proposed Dozer Line
-  Fire area - appx. 389 acres
-  Management blocks
-  Mormon proposed boundary
- Goshawk and MSO habitat**
-  Goshawk Nest Stands
-  Goshawk PFA
-  MSO Nest Center
-  MSO PAC
- Other values at risk**
-  Fence
-  Snow gauging station
-  Cultural - Historic trash scatter



cBeyerhelm, Mormon GISS  
 24-May-2016 @ 22:07