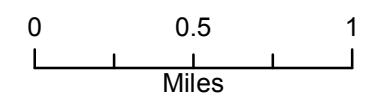


















**IAP Map**  
**Mormon Fire**  
**AZ-COF-331**  
**26-May-2016**



-  Drop Point
-  Helispot
-  Lookout
-  Uncontrolled Fire Edge
-  Completed Dozer Line
-  Proposed Dozer Line
-  Fire area
-  Management blocks
-  Mormon proposed boundary
- Goshawk and MSO habitat**
-  Goshawk Nest Stands
-  Goshawk PFA
-  MSO Nest Center
-  MSO PAC
- Other values at risk**
-  Fence
-  Snow gauging station
-  Cultural - Historic trash scatter



Block 3

Block 2

Block 4

Block 1

IAP Mormon



Requires PDF Maps App

cBeyerhelm, Mormon GISS  
 25-May-2016 @ 22:21