

107°30'0"W


107°28'0"W





107°26'0"W

107°24'0"W

North Fire (NM-CIF-000232) Infrared Map

Infrared Map: 05/29/2016
Imagery Date: 05/29/2016
Imagery Time: 0301MDT
Interpreted Total Acres: 3947
IRIN: Kathleen Hawkos



-  Isolated Heat
-  Intense Heat
-  Scattered Heat
-  Heat Perimeter

33°50'0"N

33°50'0"N

33°48'0"N

33°48'0"N

107°30'0"W

107°28'0"W

107°26'0"W

107°24'0"W