






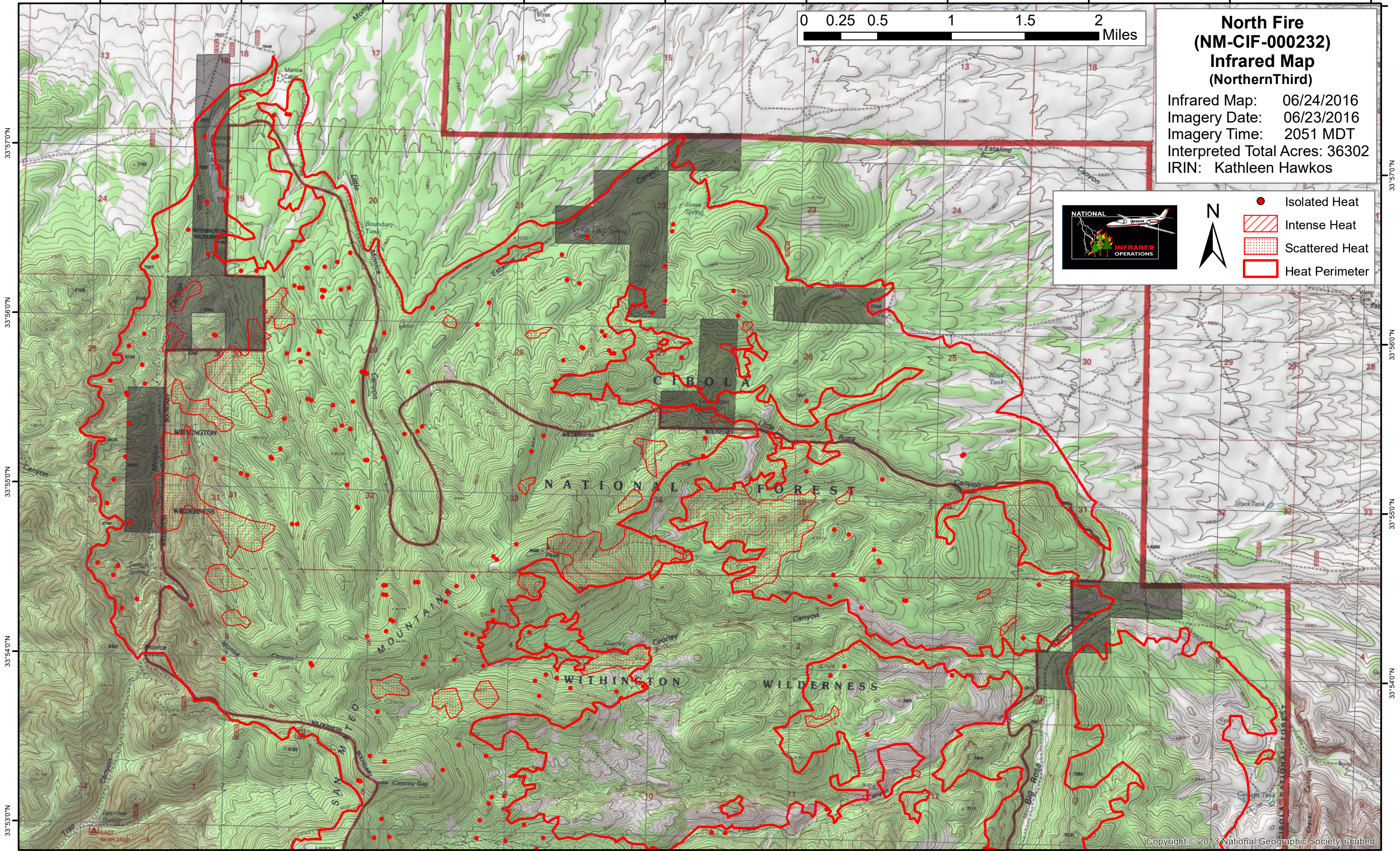
107°31'0"W 107°30'0"W 107°29'0"W 107°28'0"W 107°27'0"W 107°26'0"W 107°25'0"W 107°24'0"W 107°23'0"W 107°22'0"W



**North Fire
(NM-CIF-000232)
Infrared Map
(NorthernThird)**
Infrared Map: 06/24/2016
Imagery Date: 06/23/2016
Imagery Time: 2051 MDT
Interpreted Total Acres: 36302
IRIN: Kathleen Hawkos



-  Isolated Heat
-  Intense Heat
-  Scattered Heat
-  Heat Perimeter



33°57'0"N
33°56'0"N
33°55'0"N
33°54'0"N
33°53'0"N

33°57'0"N
33°56'0"N
33°55'0"N
33°54'0"N
33°53'0"N

107°31'0"W 107°30'0"W 107°29'0"W 107°28'0"W 107°27'0"W 107°26'0"W 107°25'0"W 107°24'0"W 107°23'0"W 107°22'0"W