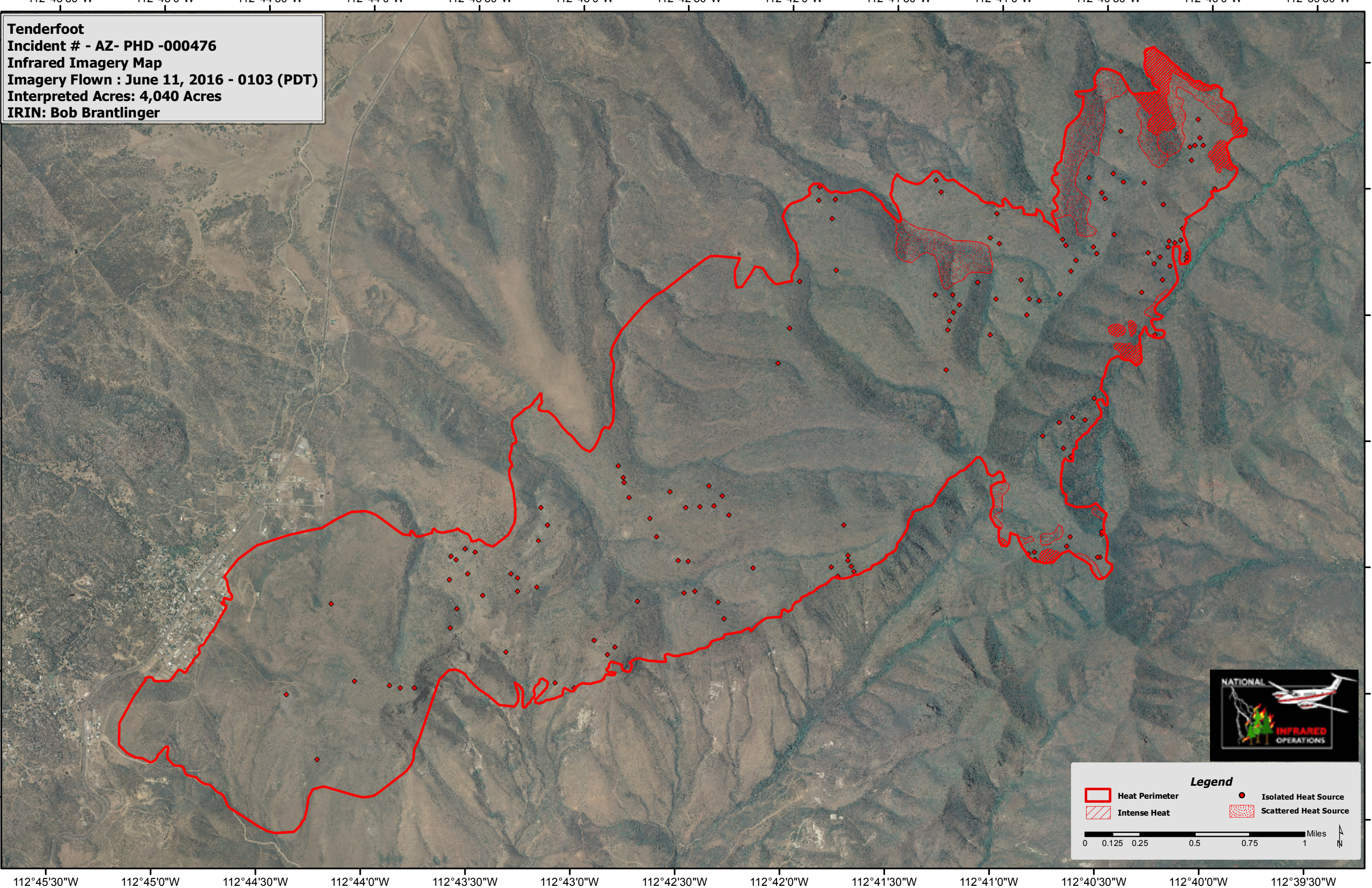






Tenderfoot
Incident # - AZ- PHD -000476
Infrared Imagery Map
Imagery Flown : June 11, 2016 - 0103 (PDT)
Interpreted Acres: 4,040 Acres
IRIN: Bob Brantlinger



Legend

| | |
|--|---|
|  Heat Perimeter |  Isolated Heat Source |
|  Intense Heat |  Scattered Heat Source |

0 0.125 0.25 0.5 0.75 1 Miles

